

APPENDIX G

STANDING WAVES OF THE SOUTHERN HEMISPHERE

The properties of the standing waves of the Southern Hemisphere, the mechanisms forcing the waves and associations between waves and the cloud bands are discussed in the following. Orographic controls play major roles in the forcing of the standing waves of the Northern Hemisphere (Trenberth, 1983) but the comparatively small area of the Southern Hemisphere covered by land inhibits similar forcing of the southern waves. Modelling studies have, however, suggested that the middle and high latitude waves may be excited by the Antarctic continent (Mechoso, 1981). Standing waves in the Southern Hemisphere subtropics are instead forced primarily by heat release in the tropics (Paegle *et al.*, 1983; Kalnay and Paegle, 1983; Nobre, 1983). Three cardinal areas of tropical heat release are present (darkest areas in Figure 7-2 - see also Figure 8 of Barton, 1983) during the austral summer months. Standing waves in the Southern Hemisphere tend to be of uniform phase through the troposphere (van Loon and Jenne, 1972; van Loon *et al.*, 1973) and the accompanying meridional winds are thus of consistent direction at all levels. Poleward flow develops to the south of the regions of tropical heating when standing waves are excited (Paegle *et al.*, 1983). Mean winds at all levels throughout the summer months at Bloemfontein are poleward when a tropical-temperate trough with its associated cloud band overlies the station (Harangozo, 1986), a result that supports the inference that the cloud bands mark standing waves across southern Africa initiated through heat release over tropical Africa.

Spectral analysis of 500 mb data obtained during the International Geophysical Year reveals that the poleward flux of angular momentum in the Southern Hemisphere is contributed by the shorter, moving waves rather than the longer, quasi-standing waves, and that the latter tend to carry momentum equatorward (Kao *et al.*, 1971). Transient fluxes at Bloemfontein are associated with poleward transport on tilted troughs with

rainfall on the leading edges (see Chapter 5). Toroidal fluxes are directed in opposing directions according to the presence or absence of a rain-bearing system over the western Orange Free State (Figs. 5-7 and 5-8). Fluxes on no rain days are equatorward suggesting, following Kao *et al.* (1971), that these fluxes may be associated with the Atlantic standing wave (see Chapter 6). During the period May 1972 to January 1978 there were semi-annual cycles in the locations of both standing waves 1 and 3 at 500 mb and 20°S such that the waves lay further west during the high seasons (Figures 2 and 4 of Trenberth, 1980b). The ridge of wave 1 lay over the Greenwich Meridian in April and in September to November, at 60°W in mid-winter and between 0° and 60°W in midsummer, movements which correspond with the displacements of the South Atlantic Anticyclone according to McGee and Hastenrath (1966) and of the semi-permanent cloud band through the year (Fig. 4-7). Similar vacillations of the Atlantic ridge of wave 3 to those of wave 1 were also present. It is plausible therefore that the Atlantic bands mark standing waves over the oceans.

The most frequent number of cloud bands in all locations across the Southern Hemisphere on any particular day is either three or four, with these numbers predominating in the summer and winter seasons respectively (Stretton, 1973). The apparent association between the locations of the bands and of the major westerly troughs suggested to Stretton (1973) a link to the wave 4 patterns at 700 and 500 mb deduced by Staver (1969) and Noar (1973) respectively. Spectral analysis of satellite brightness for three periods of 1969, in which the regions of highest brightness were collocated with the cloud bands of the hemisphere, established the importance of the long waves at subtropical latitudes north of 45°S (Yasunari, 1977). Waves 1, 2 and 4 were dominant in most seasons and latitudes (Fig. G-1), with maxima in the brightness on waves 2 and 4 corresponding closely with the locations of the bands across South Africa (Fig. G-2 - cf. Fig. 2-5). Wave 3 is related to the Atlantic rather than to the African band in Figure G-2 and has been associated with both the mid-oceanic troughs of the Southern Hemisphere and the regions of convection over the three tropical continents during the austral summer (Krishnamurti *et al.*, 1973). Thus the apparent dominance of band number 3 detected by Stretton (1973) during the summer months is

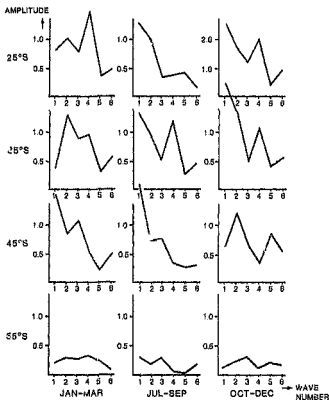


Figure G-1. Amplitudes (digital values of average brightness) of waves 1 to 6 of satellite brightness variations at four latitudes for three periods of 1969 after Yasunari (1977). Note change in ordinate scale for October to December at 25°S.

probably related both to wave 3 and to the distribution of the tropical continents and the associated heat sources. Equivalent results were obtained during an analysis of satellite brightness data for February 1971 (Krueger and Winston, 1974). Waves 1, 3 and 4 were dominant in the brightness spectra at 20°S but at the Equator waves 1, 2 and 4 rather than 3 predominated, a result attributed to the non-uniform distribution of the continents around the globe. Similarly the cloud bands are not distributed uniformly in longitude and spectral analyses of brightness fields may accordingly emphasise wave 4 as opposed to wave 3, a correction that probably resolves the apparent discrepancies between the

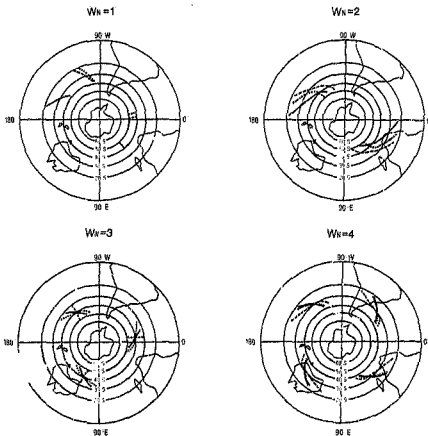


Figure G-2. Locations of regions of maximum satellite brightness associated with waves 1 to 4 for three periods of 1969 after Yasunari (1977). Locations marked by solid lines are for January to March, by dashed lines for July to September and by dotted lines for October to December.

various analyses. It may be concluded that the evidence is consistent with the contention that the cloud bands mark standing waves forced by heat release over the tropical continents

APPENDIX H

THE RAINFALL HIATUS AND THE RAINFALL INTERCLUSION

THE RAINFALL HIATUS

Two important aspects of the annual rainfall cycle over the central interior of South Africa will be considered in the following. These are the rainfall hiatus in December and the reduced early season rainfall over the western areas. The hiatus results from a relative decline in the frequency of tropical-temperate troughs (Fig. 3-4) despite the southerly location of the Inter-Tropical Convergence Zone across Africa in December. Only the transient flux on rain days markedly reflects a possible circulation adjustment over the central interior of South Africa related to the hiatus. In most months this flux is poleward but in December (in addition to in August) the flux is weakly equatorward (Fig. 5-9). Concurrently there is an opposing maximum in the flux on no rain days. Although the contributions from most types of systems to the total rain flux decrease in December in comparison to in November the greatest reduction is that for the truncated troughs for which the flux becomes equatorward. Mean December zonal winds at 200 mb for the truncated troughs are rather stronger than for any other system while the corresponding meridional winds are equatorward as low as 600 mb - a much lower level than in any other month (Harangozo, 1986). Differences in the transient flux result from changes in the correlation between the zonal and meridional components caused by changes in the amplitudes and wavelenghts of the westerly waves. It appears that these changes affect the truncated troughs to a greater extent than the remaining systems. A dip in the rain earth angular momentum flux caused primarily by a decrease in the contribution from the truncated troughs also occurs in December (Fig. 5-7).

Evidence for a major change in the Southern Hemisphere 200 mb circulation in December 1971 was obtained from the EOLE data. A rapid adjustment from the circulation of the winter to that of the summer occurred (Morel and Desbois, 1974; Webster and Curtin, 1974). Both longitudinal-mean zonal and meridional winds at 30°S reflected the adjustment in which zonal winds reached a minimum in December. Weak December minima in the 200 mb zonal components are present at the coastal stations of Cape Town and Port Elizabeth (Katsiambirtas, 1979) prior to the major minima in April suggesting that the adjustment in the zonal flow in December is a common occurrence. Any possible association between the circulation change in December and the rainfall hiatus remains to be examined. It is interesting to speculate that the hiatus may represent a period of change-over between the circulations of the vernal transitional and the summer seasons and may therefore be linked to circulation changes on the semi-annual cycle. In the later part of the rainfall season the circulations over tropical Africa and over the Indonesian region are directly linked through the Indian Ocean Walker Circulation (see Chapter 10). Convection in the winter monsoon region typically does not form until late December or early January and the onset of convection is associated with a distinct circulation change in the Australian region (McBride, 1983). It may be speculated that circulation variations causing the rainfall hiatus are related to those in the Indonesian region prior to the onset of the winter monsoon through the zonal circulation across the tropical Indian Ocean.

THE RAINFALL INTERCLUSION

At present the causes of the reduced early season rainfall over the western as compared to over the eastern regions are unknown. Rainfall systems are blocked from affecting the western regions (see Chapter 3) and so the phenomenon may be referred to as the rainfall interclusion. On present evidence the interclusion may not be related directly to either the tropical or temperate circulations as all systems are affected uniformly (see Chapter 3). During the latter part of the season the low-level at-

atmospheric circulation changes in a manner consistent with the observed rainfall patterns. The trough and heat low over the central interior of the country, which are well established in the mean low-level circulation of the high summer months (Taljaard, 1981b), dissipate. As a result the flux of moist tropical air across the western interior of the country is strengthened (Taljaard, 1982b). The observation does not explain the phenomenon, however, as cloud-free conditions are a necessary prerequisite for rather than an antecedent of heat low formation. A possible explanation is that the standing wave across southern Africa lies anomalously eastward in the early part and westward in the later part of the rainfall season (see Appendix E). These longitudinal displacements of the wave, which are related to circulation changes on the semi-annual cycle, offer a possible basis for an explanation of the interclusion.

APPENDIX I

VERTICAL VELOCITIES AND FLUXES

Vertical motions may not be directly estimated from the Bloemfontein radiosonde data but it is proposed in the following that there may be semi-annual cycles in both the mean vertical motion and in the vertical transient momentum flux over the central interior of South Africa. In the barotropic and tropospheric jet-stream zones correlations of both temperatures and meridional components with rainfall on the semi-annual cycle are of similar phase (Figs. 8-1b and 8-3b), a relationship that holds in individual years (Fig. 8-4). Temperature changes are therefore caused by changes in advection resulting from differences in the meridional circulation. In the stratospheric jet-stream zone correlations with rainfall of the meridional component on the semi-annual cycle are of similar phase as in the barotropic zone but the phase for correlations with temperature reverses. Temperature changes are therefore not related to advection. Colder stratospheric temperatures accompany the stronger tropospheric ascent of the wetter periods both in the rainfall season on the annual cycle and in the summer on the semi-annual cycle, a result that suggests that the mechanism connecting temperatures on either side of the tropopause may be that proposed by Reed and Vloek (1969). Thus in the wetter transitional seasons the anomalous vertical motion in the troposphere may be downward in association with the colder stratospheric temperatures. Vertical motions may therefore be modulated on a semi-annual cycle with anomalous ascent in the high seasons. Accordingly the vertical flux of momentum by the mean circulation is also modulated on a semi-annual cycle.

Increased surface easterly components are present in wetter months through the year (Table 8-6). On the assumption that the results for Bloemfontein may be extrapolated across the subcontinent then there is increased generation of westerly momentum through surface stresses in the wetter months. Additional lifting of momentum by the mean flow may

occur in the high but not in the transitional seasons on the semi-annual cycle. Thus the anomalous flux through the transients must be upward in the transitional seasons when that provided by the mean flow is downward. As a result of the anomalous upward flux by the mean flow in the wetter high seasons the requirement for increased vertical transport by the transients would then be reduced. Hence it may be speculated that there is a semi-annual cycle in the vertical transient term of Equation 6-1 anti-phase to that of the mean vertical term. Supporting evidence for this supposition is provided by the observations that the highest incidence of hail, an indicator of strong updraughts inside storms, in the southern Transvaal is in the vernal transitional season (Schulze, 1965; Carte and Held, 1978) whereas stratiform rain decks associated with general weak ascent of the air occur most frequently over the eastern Orange Free State in the summer months (Shaw, 1978).

APPENDIX J

RELATIONSHIPS BETWEEN RAINFALL AND CIRCULATION CHANGES ON
RAIN AND NO RAIN DAYS

Analyses of frequency adjustments of major circulation types have often been used as the bases of investigations of climatic change over various regions of the World (e.g. Rex, 1950; Tsuchiya, 1963, 1964; Lamb, 1965, 1969; Dzerdzeevski, 1969; Murray and Benwell, 1970; Perry, 1970b) including southern Africa. Implicit assumptions in all previous studies of circulation adjustments following rainfall variations over southern Africa (e.g. Rubin, 1956; Triegaardt and Kits, 1963; Hofmeyr and Gouws, 1964; Tyson, 1984) have been that the mean structures of the atmosphere on rain and on no rain days remain constant independent of the total rainfall and that the observed patterns consequently result from frequency changes of the two types of days only. Confirmation that the frequency of rain days provides a useful first approximation to the total rainfall has been supplied by Harrison (1983b) but it was also demonstrated in this study that daily rainfall tends to increase with the annual and monthly totals. Thus the mean circulations on rain days may vary between years. Circulation modifications within particular classes of synoptic types do occur (Barry and Perry, 1969, 1970) and account for comparable proportions of the surface temperature variations to those associated with the frequency variations of the same classes *per se* both over the United Kingdom (Perry and Barry, 1973) and across the western United States (Barry *et al.*, 1981). Tests for the constancy of the kinematic structures and associated momentum fluxes in all months of the rain and no rain days over the western Orange Free State are presented below. Rather than seeking magnitudes of the contributions of intra-type changes to the integral variations these tests, as for the equivalent tests on the integral circulation in Chapters 8 and 10, investigate any systematic adjustments related to the rainfall variations that may be present. Mean values of the wind components have been calculated by month for the rain and the no rain days and the components of the momentum flux

Table J-1. Values of Spearman rank correlation coefficients between rainfall and the vertically-integrated relative angular momentum of the atmosphere [$J\bar{\sigma}$], the vertically-integrated flux of earth angular momentum [$J\bar{v}$] and the vertically-integrated circulation [$J\bar{v}\bar{u}$], transient [$J\bar{v}'\bar{u}'$] and total [$J\bar{v}\bar{u}$] relative angular momentum fluxes on rain days by month. Negative correlations, indicating decreased relative angular momentum or poleward fluxes in wetter months, are stippled. Asterisks indicate significance levels: * - better than 10 per cent; ** - better than 5 per cent; *** - better than 1 per cent.

	$J\bar{u}$	$J\bar{v}$	$J\bar{v}\bar{u}$	$J\bar{v}'\bar{u}'$	$J\bar{v}\bar{u}$
J	0.29	0.14	0.02	0.29	0.29
A	0.34	0.43	0.43	0.11	0.50
S	0.41	0.73	0.80	0.18	0.18
O	0.14	0.41	0.41	0.05	0.07
N	0.02	0.01	0.03	0.07	0.08
D	0.09	0.12	0.12	0.08	0.08
J	0.09	0.12	0.12	0.08	0.08
F	0.73	0.56	0.36	0.68	0.68
M	0.25	0.25	0.19	0.16	0.16
A	0.31	0.43	0.43	0.14	0.14
M	0.49	0.56	0.01	0.33	0.33
J	0.29	0.14	0.02	0.29	0.29

estimated from these means and the associated transients. Spearman correlations were subsequently calculated between both the wind and the momentum flux components with the monthly rainfall totals.

Zonal components on rain days are indirectly related to the rainfall at most levels in the atmosphere except in April and August and in the barotropic zone in December. Accordingly in all months apart from April,

Table J-2. As Table J-1 but on no rain days.

	f_0	f_1	f_{20}	f_{30}	f_{60}
J	0.53	-0.26	-0.26	-0.26	-0.10
A	0.22	0.32	0.23	-0.10	0.38
C	0.14	-0.30	-0.26	0.07	0.10
O	-0.25	-0.14	0.02	-0.02	0.04
N	0.03	-0.22	-0.26	0.30	-0.26
D	0.42	0.47	0.49	-0.26	0.42
J	0.42	0.42	0.60	-0.26	0.22
F	-0.26	-0.26	0.43	0.31	0.43
M	-0.12	0.16	0.32	-0.26	0.07
A	0.19	0.08	0.10	-0.26	0.04
M	-0.26	-0.26	-0.26	-0.26	-0.26
J	0.31	-0.26	-0.26	-0.26	-0.26

July, August and December the relative angular momentum of the atmosphere on rain days decreases as the rainfall increases (Table J-1). Negative correlations between rainfall and zonal components on no rain days occur in all months except June, October, November and December in the boundary zone and in all months except April, June, July, August, September, November and December in the barotropic zone. Signs and magnitudes of the relative angular momentum correlations on no rain days are comparable to those of the rain days in most months (Table J-2). Signs of both sets of correlations are similar to those with the integral circulation (Table 8-6). Only 20° (20 days) separates the phase angles of the three first harmonics and associated explained variances are similar for all distributions of the relative angular momentum correlations on rain, no rain and all days (Table 10-2). Similarity of the results for all three sets of correlations in parallel systematic adjustments of the zonal circulation with variable rainfall affect both the rain and the no rain days independently.

Table J-3. As Table J-1 but for meridional wind speeds on rain days. Stippling denotes increased equatorward components in wetter months.

MONTHS	PRESSURE LEVEL										
	SUR	850	800	700	600	500	400	300	200	150	100
J	0.62	0.33	0.40	0.60	-0.71	-0.19	-0.48	-0.48	-0.23	0.11	0.11
A	-0.67	0.11	0.11	0.46	0.57	0.54	0.18	0.11	0.11	0.77	0.77
S	-0.61	0.05	0.53	0.67	0.76	0.60	0.77	0.63	0.25	0.33	0.33
O	-0.61	0.05	0.53	0.67	0.76	0.60	0.77	0.63	0.25	0.33	0.33
N	0.12	0.21	0.15	0.01	0.21	0.15	0.01	0.21	0.15	0.01	0.21
D	0.25	0.08	0.02	0.02	0.12	0.08	0.02	0.02	0.12	0.08	0.12
J	0.21	0.28	0.36	0.08	0.21	0.28	0.36	0.08	0.21	0.28	0.36
F	-0.52	0.52	0.77	0.89	0.66	0.77	0.33	0.04	0.01	0.01	0.01
M	-0.49	0.49	0.43	0.08	0.48	0.42	0.14	0.43	0.43	0.43	0.43
A	-0.70	0.49	0.20	0.43	0.50	-0.46	-0.46	-0.46	-0.46	-0.46	-0.46
M	-0.02	0.36	0.12	0.19	0.55	0.73	0.32	0.56	0.62	0.13	0.51
J	0.02	0.02	0.05	0.02	0.02	0.02	0.02	0.02	0.02	0.02	0.02

Systematic adjustments to the meridional circulations of the rain and the no rain days as rainfall varies - not necessarily of the same sense in all months. The poleward component in the boundary zone declines in ten months on rain days as the rainfall increases (Table J-3). In several months, including April, June, July and October, positive correlations in the barotropic and jet-stream zones indicate that the Hadley Circulation weakens (or that the Ferrel Circulation intensifies) in the wetter months. Alternatively in February, March, May, August and September the Hadley Circulation strengthens in the wetter months. The sense of the adjustments in the three months November to January is not immediately apparent. In four months the earth angular momentum flux on rain days is indirectly related to the rainfall (Table J-1).

Table J-4. As Table J-1 but on no rain days.

MONTHS	PRESSURE LEVEL										
	850	800	700	600	500	400	300	200	150	100	
J	-0.36	-0.33	-0.30	-0.58	-0.45	0.03	-0.28	-0.10	-0.17	-0.12	-0.37
A	0.45	0.11	0.07	0.19	0.25	0.35	0.37	0.33	0.24	0.43	0.38
S	0.13	0.30	0.06	0.04	0.09	-0.15	-0.27	-0.27	-0.35	-0.23	0.56
C	-0.30	-0.04	-0.21	-0.44	-0.21	-0.12	-0.18	0.00	0.30	-0.13	-0.20
N	-0.50	-0.35	-0.50	-0.65	-0.60	-0.75	-0.82	-0.65	-0.75	-0.68	-0.63
D	0.19	0.20	0.07	0.02	0.10	-0.08	0.38	0.55	0.75	0.64	-0.19
J	0.33	0.08	0.13	-0.17	-0.35	0.22	0.57	0.45	0.23	-0.05	-0.67
F	-0.29	-0.62	-0.67	-0.29	-0.33	-0.17	0.02	-0.18	0.60	0.33	0.12
M	-0.07	0.03	-0.04	0.01	-0.25	-0.08	0.27	0.74	0.35	0.25	0.67
A	0.33	-0.16	-0.16		15	0.07	0.10	0.02	0.07	0.14	0.33
M	0.05	-0.36			0.59	-0.70	-0.57	-0.84	-0.73	-0.60	-0.71
J	0.01	0.12	-0.09	-0.12	-0.15	-0.25	-0.36	-0.57	-0.21	-0.36	-0.20

Signs of the correlations with rainfall of the boundary zone meridional component on no rain days varies through the year (Table J-4). Above the boundary zone the Hadley Circulation intensifies in the wetter months of January, March, April, August and December. Direct associations between the earth angular momentum flux and rainfall on no rain days occurs in January, March, April, August and December (Table J-2). Similar distributions of the coefficients to those for the earth angular momentum flux correlations are also present for the circulation and total flux correlations for both the rain and the no rain days (Tables J-1 and J-2). In four months for the rain days and nine months for the no rain days, including January in both cases, the association between rainfall and the transient flux is indirect (Tables J-1 and J-2).

Parameters of the second harmonic of the earth angular momentum flux correlations with rainfall are similar for both the rain and no rain cases, in either case with a phase angle close to that for the integral earth

angular momentum flux correlations (Table 10-2). Only a negligible proportion of the variance is captured by the first harmonic of the rain day correlations but 24 per cent by that of the no rain correlations. Neither the first or second harmonic contributes in excess of eight per cent of the variance to the distribution of the transient flux correlations with rainfall (Table 10-2). Nor does the second harmonic make a major contribution to the variance of the correlations for the no rain days. Twenty-three per cent of the variance is captured by the first harmonic of the no rain correlations with a phase roughly inverse to that of the first harmonic of the rain correlations. Systematic variations affect the circulations of both the rain and the no rain days as the rainfall varies. Adjustments to the meridional circulation are essentially similar for rain and no rain days only for changes to the semi-annual cycle of the circulation. No complete model of the causes of the rainfall variations may be developed based simply on frequency changes of rain days.

APPENDIX K

GLOBAL CIRCULATION VARIATIONS ASSOCIATED WITH THE
SOUTHERN OSCILLATION

The Southern Oscillation was originally viewed as an exchange of atmospheric mass between two centres of action, one in the Indonesian region and frequently represented by data from Djakarta and one in the central subtropical Pacific Ocean and frequently represented by data from either Tahiti or Easter Island (Walker, 1923, 1924, 1928, 1937; Walker and Bliss, 1930, 1932; Berlage, 1957, 1966). Subsequent observations of an opposition of zonal wind anomalies over the equatorial Pacific and eastern Indian Oceans both at 200 mb (Troup, 1961) and in the stratosphere (Reed and Rogers, 1962) prompted Troup (1967) to suggest that the opposition was related, particularly during the austral summer months, to the Southern Oscillation. Troup (1965) also proposed that the centres of action may be linked by a direct zonal circulation cell, an inference confirmed by Bjerknes (1969) and named by him the Walker Cell in honour of Gilbert Walker's pioneering work. The Walker Cell over the Pacific Ocean, according to Bjerknes (1969), has its ascending limb in the region of the intense convection of the low pressure system in the vicinity of Indonesia and its descending limb over the cold equatorial waters west of Peru. Similar zonal circulation cells to that over the Pacific Ocean are present around the globe (Krishnamurti, 1971b; Krishnamurti *et al.*, 1973; Newell *et al.*, 1974; Kidson, 1975; Flohn and Fleer, 1975; Newell, 1979) and provide both the basis for an explanation of the opposition of the zonal wind anomalies noted above and one mechanism by which climate anomalies may be transmitted globally from the Pacific Ocean. The cell over the Indian Ocean (Fig. K-1) is of the opposite sense to that over the Pacific Ocean and is associated with the easterlies across Africa required for rainfall over southern tropical Africa and the formation of tropical-temperate troughs over South Africa. Ascending branches of all cells are collocated with the three main areas of tropical

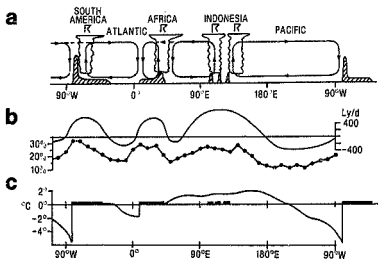


Figure K-1. a) Schematic representation of the zonal circulation cells around the Equator. b) Upper curve: vertically-integrated heat budget of the atmosphere in Langley's ($\text{cal cm}^{-2} \text{ day}^{-1}$) (right-hand scale). Lower curve: satellite-derived planetary albedo (left-hand scale). c) Equatorial sea surface temperature anomalies. Adapted from Flohn and Fleer (1975).

convection (cf. Fig. 7-2), i.e. with either warm sea surface temperatures or heated continents, whereas descending branches occur in regions of relatively cool sea surface temperatures. Gradients of the net radiative flux at the top of the atmosphere are of comparable magnitude in both the zonal and meridional directions (Stephens and Webster, 1979) and thus the intensities of the zonal circulation cells are comparable with those of the meridional cells, as previously deduced from direct observations by Krishnamurti (1971b) for the austral winter and Krishnamurti *et al.* (1973) for the austral summer.

The phase of the Southern Oscillation for which the associated zonal circulation cells are schematically depicted in Figure K-1 is normally referred to as the high phase in which pressure is typically below normal in the Indonesian region and above normal in the central south Pacific. During the low phase these latter pressure anomalies reverse in conjunction with marked changes to the distribution of sea surface temper-

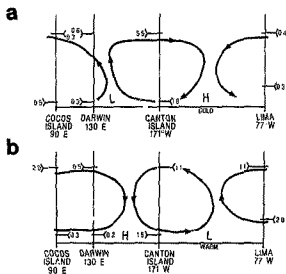


Figure K-2. Walker circulations over the eastern Indian and Pacific Oceans during the a) high and b) low phases of the Southern Oscillation according to Julian and Chervin (1978). Wind anomalies are depicted in ms^{-1} at 850 and 200 mb.

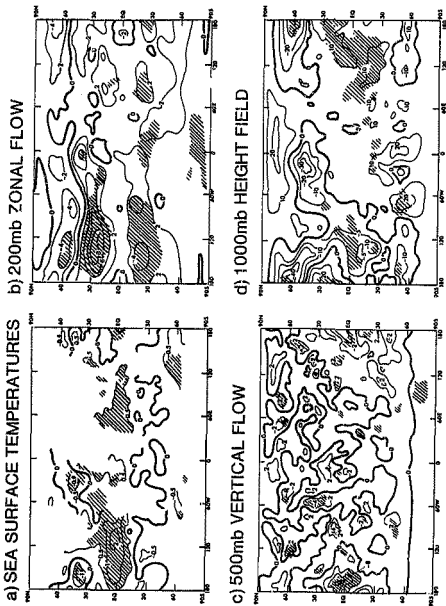
atures across the tropical Pacific Ocean. In particular temperatures off the Peruvian coast rise in association with the phenomenon referred to as El Niño (Bjerknes, 1961, 1966b; Quinn *et al.*, 1978; Ramage and Hori, 1981; Cane, 1983; Cane and Sarachik, 1983) concurrently with major atmospheric circulation anomalies both across the Pacific Ocean and globally (Bjerknes, 1966a, 1969, 1972; Krueger and Gray, 1969; Krueger and Winston, 1974, 1975). In the Indonesian region the directions of the Walker Cells reverse (Julian and Chervin, 1978) in association with descent and drought across the Archipelago (Fig. K-2). The anomaly over the eastern Indian Ocean at 200 mb becomes westerly. The phenomenon derives, in part, from an imprecisely understood atmosphere-ocean interaction across the equatorial Pacific Ocean. In the high phase surface currents are driven westward towards the Indonesian heat source through surface stresses with the trade winds. Upwelling occurs off the Peruvian coast through Ekman pumping forced by the flow around the South Pacific anticyclone and results in the formation of a cold tongue of water along the Equator and, hence, of atmospheric descent over the eastern ocean.

During the low phase the stresses decline in association with a weakening, and sometimes with a reversal, of the trades. Upwelling also decreases and may disappear and with eastward advection of warm water from the western ocean warming of the waters off Peru occurs. The major heat source over Indonesia then migrates towards the warm surface waters, typically becoming established in the vicinity of the date line (Fig. K-2b). Descent then occurs in the Indonesian region and the Walker Cells reverse. Reviews of the history of the development of knowledge of the Southern Oscillation and the El Niño and of the present theories of the causes of the switches between the high and low phases have been provided by Barnett (1977), Julian and Chervin (1978), Horel and Wallace (1981), Rasmusson and Carpenter (1982), Rasmusson and Wallace (1983), Philander (1983) and Kousky *et al.* (1984). Present theories tend to stress the tropical and subtropical nature of the circulation reversals although it has also been proposed that the phenomenon may be forced from the higher latitude and Antarctic circulations (Walker, 1923; Budd, 1975; Wyrтки, 1975; Fletcher *et al.*, 1982; Chiu, 1983; Pittock, 1984).

Whatever the causes of the large-scale circulation vacillations referred to as the Southern Oscillation there is little doubt that they are related to world-wide climatic anomalies and in fact represent the major known internal source of non-seasonal climate variability (Newell and Chiu, 1981). Following the earlier treatment of the Oscillation as an east-west exchange of atmospheric mass it has been deduced that surface pressure, temperature and rainfall on the global-scale are significantly correlated with indices of the Oscillation (Walker, 1923, 1924, 1928, 1937; Walker and Bliss, 1930, 1932; Berlage, 1957, 1966; Wright, 1977). Subsequent analyses have confirmed the statistical significance of the associations with global temperatures (Angell and Korshover, 1983; Pan and Oort, 1983; Parker, 1985) and sea-level pressure (Harnack and Harnack, 1985; Mo and White, 1985), particularly in the austral summer months. Pressure, temperature and rainfall over the interior of South Africa are in phase with that in the Indonesian region such that highest rainfall occurs in the high phase of the Oscillation (Lindesay, 1986). Inverse phase relationships occur between the western Cape of South Africa and the Indonesian region.

Sea surface temperature anomalies in the tropics and subtropics are well correlated both with indices of the Southern Oscillation and with sea level pressures across all oceans, although anomalies may lag or lead those in the central Pacific Ocean by several months (Covey and Hastenrath, 1978; Hastenrath and Kaczmarczyk, 1981; Chiu and Newell, 1983; Pan and Oort, 1983). According to Pan and Oort (1983) sea surface temperatures in the Indian Ocean as far south as 30°S increase in the low phase of the Oscillation (Fig. K-3a) whereas 1000 mb heights over the ocean and across southern Africa are concurrently raised (Fig. K-3d). Tropical convection tends to be collocated with the highest sea surface temperatures so that there are marked changes in the regions of maximum cloudiness over the Pacific Ocean between the opposing phases of the Oscillation. In the high phase the region of maximum convection is located in the Indonesian region whereas, together with the Pacific cloud band, it is displaced eastward in the low phase (Streten, 1975; Trenberth, 1976; Webster, 1981; Pazan and Meyers, 1982; Liebmann and Hartmann, 1982; Lau and Chan, 1983a). Resultant changes in outgoing long-wave radiation over the Pacific Ocean are linked with equatorial changes over other regions of the globe in patterns related to the Southern Oscillation (Heddinghaus and Krueger, 1981; Liebmann and Hartmann, 1982; Barton, 1983; Lau and Chan, 1983a, 1983b). Changes in the outgoing long-wave radiation in the southern African region between the phases of the Oscillation are not as defined as over some other regions of the globe. A switch in the pattern of the distribution of high clouds between the low and high phase months of January 1973 and January 1974 respectively suggestive of changes in the longitudinal location of cloud bands over Africa and Madagascar in phase with that of the Pacific cloud band is, however, evident in the results of Barton (1983) (Fig. K-4). Movements of the bands over the Indian and Pacific Oceans also appear to be reflected in the field of the first eigenvector of tropical rainfall (Fig. 8-6) according to Kidson (1975) - an interpretation supported by Heddinghaus and Krueger (1981) - the time series of which is significantly correlated with an index of the Southern Oscillation. In the African region movements of the cloud band are also denoted by adjustments in the vertical motion field in patterns which resemble the two preferred locations of the band (Fig. K-3c - cf. Fig. 2-6). Over the Indian Ocean the flow at 200 mb is anomalously westerly during the low phase of the Oscillation (Fig.

K-3b), an anomaly which, as suggested in Chapter 5, may be related to the eastward displaced location of the band.



Thus it appears that longitudinal displacements of the tropical-temperate troughs and associated cloud bands in the African region are modulated with the Southern Oscillation in similar manner to the band in the Pacific Ocean, modulations which in turn are linked to the distribution of sea surface temperatures across the latter ocean through the zonal Walker Circulation (Julian and Chervin, 1978; Horel and Wallace, 1981; Lau and Chan, 1983a). Bands in the African region are displaced in the low phase towards the anomalous high tropical and subtropical sea surface temperatures of that phase (Fig. K-3a). Equivalently in the high phase the bands are located across southern Africa in association with the relatively warm sea surface temperatures along the east coast of the subcontinent according to both Figure K-3a and Walker-van Heerden (1985). Although the earlier theories of the mechanisms of the Southern Oscillation incorporated only the circulation across the Pacific Ocean flow changes over the Indian Ocean are, according to Barnett (1984b), as intimately related to the vacillations of the Southern Oscillation as are those over the Pacific Ocean, described earlier by Barnett (1981), Pazan and Meyers (1982), Rasmusson and Carpenter (1982) and Newell *et al.* (1982). Both zonal and meridional low-level flows over the Indian and Pacific Oceans are related such that observed changes in the tropical zonal wind field across the Eastern Hemisphere are consistent with the theoretical studies of adjustments in the forcing of the Walker Circulation caused by vacillations in the location and extent of the latent heat release in the Pacific heat source (Barnett, 1983, 1984a, 1984b).

Figure K-3 (opposite). Circulation changes between periods when the equatorial sea surface temperature at 130°E was relatively warm and relatively cold in the December to February period adapted from Pan and Oort (1983). Hatched areas indicate differences significant at better than the 5 per cent level. a) Sea surface temperatures - positive values indicate warmer temperatures during a warm anomaly at 130°E; b) zonal winds at 200 mb - positive values indicate a westerly anomaly during a warm anomaly; c) vertical motions at 500 mb - positive values indicate anomalous descent during a warm anomaly; d) 1000 mb heights - positive values indicate increased heights during a warm anomaly.

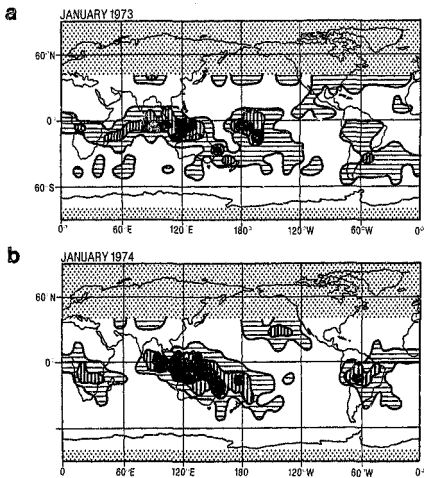


Figure K-4. Distribution of high clouds as determined by satellite reflectance levels in a) January 1973 (low phase of the Southern Oscillation) and b) January 1974 (high phase) according to Barton (1983).

Variations in the intensities of the Hadley Circulations also accompany the changes in the locations and magnitudes of the tropical heat release and may form one mechanism by which the influence of the Southern Oscillation is transmitted to higher latitudes, effects having been observed in both hemispheres (Angell, 1981; Navato *et al.*, 1981; van Loon and Madden, 1981; van Loon and Rogers, 1981; Angell and Korshover,

1982, 1983, 1984; Rogers and van Loon, 1982; Harnack *et al.*, 1982; Reiter, 1983; van Loon, 1984; Mo and White, 1985). Subtropical jet streams tend to be stronger in both hemispheres in the low phase of the Oscillation as a result, according to Bjerknes (1966a, 1969), of the intensification of the poleward absolute angular momentum transport. Direct inspection of the correlation between the northward momentum flux over the Pacific Ocean and an index of the Southern Oscillation does not, however, support Bjerknes' (1966a) contention (Chiu and Lo, 1979; Chiu *et al.*, 1981). Modelling studies have verified the existence of an enhanced poleward flux in the Northern Hemisphere associated with the transient and standing components of the transport in the low phase (Hanna *et al.*, 1984). A mechanism, consistent with Bjerknes' (1966a) hypothesis, whereby mid-latitude circulation changes result from adjustments in Rossby wave trains propagating from the Pacific source has been proposed by Horel and Wallace (1981) following the results of the wave-tracing model of Hoskins and Karoly (1981). Recent observations tend to corroborate this latter hypothesis (e.g. Reiter, 1983; Quiroz, 1983) although its validity in the Southern Hemisphere remains to be demonstrated. Adjustments in the zonal winds at low and middle latitudes accompanying phase changes of the Oscillation as indicated in the corresponding changes of atmospheric relative angular momentum itself (Stefanick, 1982; Chao, 1984; Carter *et al.*, 1984; Rosen *et al.*, 1984) are indicative of modifications to the meridional momentum flux between the phases of the Oscillation. Atmospheric angular momentum is higher in the Oscillation's low phase. Zonal displacements of the heat sources together with the resultant modifications to the flow at both low and middle latitudes are inevitably reflected in the long-wave structure of the atmosphere, reflections which are present in amplitude vacillations of wave 1 at 500 mb and 35°S (Trenberth, 1980a).

Relatively little is known of the flow adjustments contemporaneous with the phase reversals of the Southern Oscillation over the southern African subcontinent itself although 200 mb wind anomalies (Arkin, 1982; Pan and Oort, 1983) are consistent with the concepts of longitudinal displacements of the cloud bands and varying rainfall over South Africa in concert with the displacements of the Pacific heat source (Fig. 6-7). Models have, so far, produced conflicting directions of the flow anomalies over southern

Africa resulting from adjustments to the sea surface temperature gradient across the equatorial Pacific Ocean - compare the results of Julian and Chervin (1978), Cubasch (1983), Keshavamurty (1983) and Voice and Hunt (1984) - and thus further support for the concepts must presently be sought in observations alone. In the most detailed study based on observations to date Lindsay (1986) has demonstrated that in the high phase of the Oscillation for the January to March season the zonal flow is anomalously easterly and poleward over Africa south of 20°S in association with an enhanced Hadley Circulation across the central interior of South Africa. Anomalies reverse in the low phase of the Oscillation.

APPENDIX L

CONTROLS ON TROPICAL CONVECTION

Two basic theories of the controls on the rainfall along the Inter-Tropical Convergence Zone have been forwarded. Evidence has been provided that annual rainfall variations over the Sahel are both dependent (Osman and Hastenrath, 1969; Ilesanmi, 1971; Bryson, 1973; Winstanley, 1973; Lamb, 1978; Motha *et al.*, 1980) and either partially or fully non-dependent (Tanaka *et al.*, 1975; Schupellius, 1976; Nicholson, 1980, 1981; Nicholson and Chervin, 1983) on latitudinal displacements of the Inter-Tropical Convergence Zone between years. In the first of these theories the extent of the latitudinal excursion of the Inter-Tropical Convergence Zone into the summer hemisphere has been linked to either changes in the meridional temperature gradient in the summer hemisphere itself with consequent latitudinal displacements of the subtropical anticyclones (Bryson, 1974; Greenhut, 1977), or to equivalent gradient changes in the winter hemisphere such as to appropriately adjust the amount of heat generated along the Inter-Tropical Convergence Zone and available for transport into the winter hemisphere (Kraus, 1977a, 1977b). The alternative hypothesis is that implying that subtropical rainfall anomalies are caused by latitudinal displacements of the Inter-Tropical Convergence Zone is that the Zone remains stably meridionally located between years but that the intensity of the convective overturning along the Zone, and hence the rainfall and energy release, changes following large-scale dynamic adjustments in the general circulation.

No unequivocal evidence has been provided to confirm either theory and observational results suggest that both may apply, perhaps at the same time. Satellite images have provided direct evidence that in the Southern Hemisphere latitudinal shifts of the Inter-Tropical Convergence Zone are related to tropical rainfall deviations both over South America (McQuate and Hayden, 1984), as had been indicated in earlier studies using surface data (Hastenrath and Har, 1977; Kousky and Chu, 1978; Hastenrath,

1978; Moura and Shukla, 1981) and in the Australian region (Davidson, 1984). Statistical evidence has also been obtained, following Kraus' (1977a, 1977b) model, that the latitudinal excursion of the Inter-Tropical Convergence Zone over southern Africa is related to Northern Hemisphere winter temperature gradients (Meehl and van Loon, 1979) although zonal gradients between Europe and Greenland rather than meridional gradients were used in the analysis. Both temperature gradient models have been tested in terms of the latitudinal location of the Sahelian Inter-Tropical Convergence Zone (Greenhut, 1981). No direct support for either model was obtained. Statistically-significant correlations for the summer hemisphere gradient model of Bryson (1974) were obtained only when a constant vertical lapse rate was employed to calculate the gradients and for the winter hemisphere model of Kraus (1977a, 1977b) only with the gradient lagged by one year. Statistically-significant correlations have, however, been detected between pressure in December to February in a pattern suggestive of increased meridional temperature gradient variations over the North Atlantic Ocean in the wetter periods over southern Africa (Harnack and Harnack, 1985). The role of meridional temperature gradients in either hemisphere in the control of the location of the Inter-Tropical Convergence Zone over Africa remains to be resolved.

Direct investigation of rainfall distributions has indicated that variations at about 20°S over southern Africa are related to latitudinal displacements of the Inter-Tropical Convergence Zone only in years when rainfall anomalies of similar signs are also present in the equatorial zone (Nicholson and Chervin, 1983). No Inter-Tropical Convergence Zone displacements appear to occur in years in which tropical and subtropical southern African rainfall anomalies are of inverse signs, as is normally the situation (Nicholson and Entekhabi, 1985a). Rainfall anomalies over the subcontinent south of 20°S tend to be of the same sign (Nicholson, 1986) such that the area covered by the rainfall expands or contracts southward but with a quasi-stably located northern limit. The strength of the upper-level easterly current in the region of the Inter-Tropical Convergence Zone is one of the determinant factors controlling the intensity of the overturning along the Inter-Tropical Convergence Zone over northern Africa (Kanamitsu and Krishnamurti, 1978; Nicholson and Chervin, 1983) and stronger 200 mb easterly currents at Harare are also

associated with higher rainfall totals over the Orange Free State in January (Harrison, 1983a). Inter-annual differences in overturning along the Inter-Tropical Convergence Zone rather than latitudinal displacements of the Zone therefore appear to be the main cause of rainfall and energy release variations over the southern African tropics.

REFERENCES

- Acharya, U.R. and Bhaskara Rao, N.S., 1981: *Meteorology of Zambia: Parts I and II*, Government Printers, Lusaka.
- Allan, R.J., 1983: Monsoon and teleconnection variability over Australia during the Southern Hemisphere summers of 1973-77, *Monthly Weather Review*, 111, 113-142.
- Angell, J.K., 1972: Some climatological aspects of the circulation in Southern Hemisphere temperate latitudes as determined from 200-millibar GHOST balloon flights, *Monthly Weather Review*, 100, 107-116.
- Angell, J.K., 1974: Mean meridional winds estimated from constant level balloon flights in Southern Hemisphere temperate latitudes, *Quarterly Journal of the Royal Meteorological Society*, 100, 212-220.
- Angell, J.K., 1981: Comparison of variations in atmospheric quantities with sea surface temperature variations in the equatorial eastern Pacific, *Monthly Weather Review*, 109, 230-243.
- Angell, J.K. and Korshover, J., 1982: Comparison of year-average latitude, longitude and pressure of the four centres of action with air and sea temperature, 1899-1978, *Monthly Weather Review*, 110, 300-303.
- Angell, J.K. and Korshover, J., 1983: Global temperature variations in the troposphere and stratosphere, 1958-1982, *Monthly Weather Review*, 111, 901-921.
- Angell, J.K. and Korshover, J., 1984: Some long-term relations between equatorial sea-surface temperature, the four centres of action and 700mb flow, *Journal of Climate and Applied Meteorology*, 23, 1326-1332.
- Anh, N.N. and Cill, A.E., 1981: Generation of coastal lows by synoptic-scale waves, *Quarterly Journal of the Royal Meteorological Society*, 107, 521-530.
- Anonymous, 1984: Summary and recommendations, *Abstracts and Summary of the Coastal Low Workshop*, Institute of Maritime Technology, Simonstown, 56-67.
- Arkin, P.A., 1982: The relationship between interannual variability in the 200 mb tropical wind field and the Southern Oscillation, *Monthly Weather Review*, 110, 1393-1404.
- Austin, M.L. and Yapp, N., 1978: The definition of rainfall regions of S.E. Australia by numerical classification methods, *Archiv für Meteorologie, Geophysik und Bioklimatologie, Ser. B.*, 26, 121-142.

- Ayode, J.O., 1977: On the use of multivariate techniques in climatic classification and regionalization, *Archiv für Meteorologie, Geophysik und Bioklimatologie, Ser. B.*, 24, 257-267.
- Bannon, P.R., 1981: Synoptic-scale forcing of coastal lows: forced double Kelvin waves in the atmosphere, *Quarterly Journal of the Royal Meteorological Society*, 107, 313-327.
- Barnett, T.P., 1977: An attempt to verify some theories of El Niño, *Journal of Physical Oceanography*, 7, 633-647.
- Barnett, T.P., 1981: Statistical relations between ocean/atmosphere fluctuations in the tropical Pacific, *Journal of Physical Oceanography*, 11, 1043-1058.
- Barnett, T.P., 1983: Interaction of the monsoon and Pacific trade wind system at interannual time scales. Part I: The equatorial zone, *Monthly Weather Review*, 111, 756-773.
- Barnett, T.P., 1984a: Interaction of the monsoon and Pacific trade wind system at interannual time scales. Part II: the tropical band, *Monthly Weather Review*, 112, 2380-2387.
- Barnett, T.P., 1984b: Interaction of the monsoon and Pacific trade wind system at interannual time scales. Part III: a partial anatomy of the Southern Oscillation, *Monthly Weather Review*, 112, 2388-2400.
- Barnett, T.P., 1985: Variations in near-global sea level pressure, *Journal of the Atmospheric Sciences*, 42, 478-501.
- Barnett, T.P. and Preisendorfer, R.W., 1978: Multifield analog prediction of short-term climatic fluctuations using a climate state vector, *Journal of the Atmospheric Sciences*, 35, 1771-1787.
- Barnett, T.P. and Somerville, R.C.J., 1983: Advances in short term climate prediction, *Reviews of Geophysics and Space Physics*, 21, 1096-1102.
- Barry, R.G., 1980: A note on the synoptic climatology of Labrador-Ungava, *Quarterly Journal of the Royal Meteorological Society*, 86, 557-565.
- Barry, R.G., Kiladis, G. and Bradley, R.S., 1981: Synoptic climatology of the western United States in relation to climatic fluctuations during the twentieth century, *Journal of Climatology*, 1, 97-113.
- Barry, R.G. and Perry, A.H., 1969: 'Weather type' frequencies and the recent temperature fluctuation, *Nature*, 222, 463-464.
- Barry, R.G. and Perry, A.H., 1970: 'Weather type' frequencies and temperature fluctuations: a reply, *Nature*, 226, 634.
- Barry, R.G. and Perry, A.H., 1973: *Synoptic Climatology, Methods and Applications*, Methuen, London, 555pp.

- Barton, I.J., 1983: Upper level cloud climatology from an orbiting satellite, *Journal of the Atmospheric Sciences*, 40, 435-447.
- Bedi, H.S. and Bindra, M.M.S., 1980: Principal components of monsoon rainfall, *Tellus*, 32, 296-298.
- Bengtsson, L., Kanamitsu, M., Källberg, P. and Uppala, S., 1982: FGGE research activities at ECMWF, *Bulletin of the American Meteorological Society*, 63, 271-303.
- Berlage, H.P., 1957: Fluctuations of the general atmospheric circulation of more than one year, their nature and prognostic value, *Mededelingen en Verhandelingen. Koninklijk Nederlands Meteorologisch Instituut*, 69, 152pp.
- Berlage, H.P., 1966: The Southern Oscillation and world weather, *Mededelingen en Verhandelingen. Koninklijk Nederlands Meteorologisch Instituut*, 88, 152pp.
- Betts, A.K., 1974: Thermodynamic classification of tropical convective soundings, *Monthly Weather Review*, 102, 760-764.
- Bhalotra, Y.P.R., 1973: Disturbances of the summer season affecting Zambia, *Technical Memorandum 3*, Zambia Meteorological Department, Lusaka, 7pp.
- Bjerknes, J., 1961: "El Niño" study based on analysis of ocean surface temperatures 1935-57, *Inter-American Tropical Tuna Commission, Bulletin*, 5, 219-303.
- Bjerknes, J., 1966a: A possible response of the atmospheric Hadley circulation to equatorial anomalies of ocean temperature, *Tellus*, 18, 820-829.
- Bjerknes, J., 1966b: Survey of El Niño 1957-58 in its relation to tropical Pacific meteorology, *Inter-American Tropical Tuna Commission, Bulletin*, 12, 25-86.
- Bjerknes, J., 1969: Atmospheric teleconnections from the equatorial Pacific, *Monthly Weather Review*, 97, 163-172.
- Bjerknes, J., 1972: Large-scale atmospheric response to the 1964-65 Pacific equatorial warming, *Journal of Physical Oceanography*, 2, 212-217.
- Bloomfield, P., 1976: *Fourier Analysis of Time Series: An Introduction*, John Wiley and Sons, New York, 258pp.
- Brinkmann, W.A.R., 1981: Sea level pressure patterns over eastern North America, 1899-1976, *Monthly Weather Review*, 109, 1305-1317.
- Brook, G.A. and Mametse, M.N., 1970: Rainfall trend patterns in South Africa, *South African Geographical Journal*, 52, 134-138.

- Brook, R.R., 1982: A study of the subtropical jetstream in the Australian region, *Australian Meteorological Magazine*, 30, 223-239.
- Browne, M.W., 1983: Principal components: a review, *Proceedings of the Seminar on Principal Components Analysis in the Atmospheric and Earth Sciences*, CSIR, Pretoria: 7-8 Feb. 1983, 17-23.
- Bryson, R.A., 1973: Drought in Sahelia: who or what is to blame?, *Ecologist*, 3, 366-371.
- Bryson, R.A., 1974: A perspective on climatic change, *Science*, 184, 753-760.
- Budd, W.F., 1975: Antarctic sea-ice variations from satellite sensing in relation to climate, *Journal of Glaciology*, 15, 417-427.
- Buell, C.E., 1975: The topography of the empirical orthogonal functions, *Proceedings of the 4th Conference on Probability and Statistics in Atmospheric Sciences*, American Meteorological Society, 188-193.
- Burpee, R.W., 1972: The origin and structure of easterly waves in the lower troposphere in North Africa, *Journal of the Atmospheric Sciences*, 29, 77-90.
- Burpee, R.W., 1974: Characteristics of North African easterly waves during the summers of 1968 and 1969, *Journal of the Atmospheric Sciences*, 31, 1556-1570.
- Busalacchi, A.J. and O'Brien, J.J., 1981: Interannual variability of the equatorial Pacific in the 1960s, *Journal of Geophysical Research*, 86, 10901-10907.
- Cadet, D.L., 1983: Mean fields of precipitable water over the Indian Ocean during the 1979 summer monsoon from TIROS-N soundings and FGGE data, *Tellus*, 35B, 329-345.
- Cadet, D.L. and Diehl, B.C., 1984: Interannual variability of surface fields over the Indian Ocean during recent decades, *Monthly Weather Review*, 112, 1921-1935.
- Campbell, W.H., Blechman, J.B. and Bryson, R.A., 1983: Long-period tidal forcing of Indian monsoon rainfall: an hypothesis, *Journal of Climate and Applied Meteorology*, 22, 287-296.
- Cane, M.A., 1983: Oceanographic events during El Nifio, *Science*, 222, 1189-1195.
- Cane, M.A. and Sarachik, E.S., 1983: Equatorial oceanography, *Reviews of Geophysics and Space Physics*, 21, 1137-1148.
- Carte, A.E. and Held, G., 1978: Variability of hailstorms on the South African plateau, *Journal of Applied Meteorology*, 17, 365-373.

- Carter, W.E., Robertson, D.S., Pettey, J.E., Tapley, B.D., Schutz, B.E., Eanes, R.J. and Lufang, M., 1984: Variations in the rotation of the earth, *Science*, 224, 957-961.
- Cattell, R.B., 1966: The scree test for the number of factors, *Multivariate Behavioral Research*, 1, 245-276.
- Cavedes, C., 1981: Rainfall in South America. Seasonal trends and spatial correlations, *Erdkunde*, 35, 107-118.
- Chang, C-P., Erickson, J.E. and Lau, K-M., 1979: Northeasterly cold surges and near-equatorial disturbances over the Winter MONEX area during December 1974. Part I: Synoptic aspects, *Monthly Weather Review*, 107, 812-829.
- Chang, C-P. and Lau, K-M., 1980: Northeasterly cold surges and near-equatorial disturbances over the Winter MONEX area during December 1974. Part II: Planetary-scale aspects, *Monthly Weather Review*, 108, 298-312.
- Chang, C-P. and Lau, K-M., 1982: Short-term planetary-scale interactions over the tropics and midlatitudes during northern winter. Part I: Contrasts between active and inactive periods, *Monthly Weather Review*, 110, 933-946.
- Chang, C-P. and Lum, K.G., 1985: Tropical-midlatitude interactions over Asia and the western Pacific Ocean during the 1983/84 northern winter, *Monthly Weather Review*, 113, 1345-1358.
- Chao, B.F., 1984: Interannual length-of-day variation with relation to the Southern Oscillation/El Niño, *Geophysical Research Letters*, 11, 541-544.
- Charney, J.G. and Stern, M.E., 1962: On the stability of internal baroclinic jets in a rotating atmosphere, *Journal of the Atmospheric Sciences*, 19, 159-172.
- Chen, W.Y., 1982: Assessment of Southern Oscillation sea-level pressure indices, *Monthly Weather Review*, 110, 800-807.
- Chiu, L.S., 1983: Antarctic sea ice variations 1973-1980, in *Variations in the Global Water Budget*, Eds Street-Perrott, A., Beran, M. and Ratcliffe, R., D. Reidel, 301-311.
- Chiu, L.S. and Newell, R.E., 1983: Variations of zonal mean sea surface temperature and large-scale air-sea interaction, *Quarterly Journal of the Royal Meteorological Society*, 109, 153-168.
- Chiu, W.-C. and Lo, A., 1979: A preliminary study of the possible statistical relationship between the tropical Pacific sea surface temperature and the atmospheric circulation, *Monthly Weather Review*, 107, 18-25.
- Chiu, W.-C., Lo, A., Waldler, D.H.(Jr) and Fulker, D., 1981: A study of the possible statistical relationship between the tropical Pacific sea

- surface temperature and atmospheric circulation, *Monthly Weather Review*, 109, 1013-1020.
- Christensen, W.I.(Jr) and Bryson, R.A., 1966: An investigation of the potential of component analysis for weather classification, *Monthly Weather Review*, 94, 697-709.
- Chu, P-S., 1983: Diagnostic studies of rainfall anomalies in northeast Brazil, *Monthly Weather Review*, 111, 1655-1664.
- Chu, P-S. and Hastenrath, S., 1982: Atlas of upper-air circulation over tropical South America, *Department of Meteorology*, University of Wisconsin.
- Comrey, A.L., 1973: *A First Course in Factor Analysis*, Academic Press, London, 316pp.
- Covey, D.L. and Hastenrath, S., 1978: The Pacific El Niño phenomenon and the Atlantic circulation, *Monthly Weather Review*, 106, 1280-1287.
- Cox, G.W., 1935: The circulation of the atmosphere over South Africa, *Meteorological Memoir No. 1*, Government Printer, Pretoria, 74pp.
- Craddock, J.M. and Flood, C.R., 1969: Eigenvectors for representing the 500 mb geopotential height surface over the Northern Hemisphere, *Quarterly Journal of the Royal Meteorological Society*, 95, 576-593.
- Crutcher, H.L., Jenna, R.L., Taljaard, J.J. and van Loon, H., 1971: Climate of the upper air: Southern Hemisphere. Vol IV Selected meridional cross sections of temperature, dew point and height, *NAVAIR 50-1C-58*, National Climate Center, Asheville, N.C., 62pp.
- Cubasch, U., 1983: The response of the ECMRWF global model to the El Niño anomaly in extended range prediction experiments, *Technical Report No. 38*, European Centre for Medium Range Weather Forecasts, 38pp.
- Darkow, G.L., 1968: The total energy environment of severe storms, *Journal of Applied Meteorology*, 7, 199-205.
- Davidson, N.E., 1984: Short-term fluctuations in the Australian monsoon during winter MONEX, *Monthly Weather Review*, 112, 1697-1708.
- Defant, A., 1912: Die Veränderungen der allgemeinen Zirkulation der Atmosphäre in den gemässigten Breiten der Erde, *Wiener Sitzungsberichte*, 121, 319.
- Dehsars, M. and Cehak, K., 1970: A global survey on periodicities in annual mean temperatures and precipitation totals, *Archiv für Meteorologie, Geophysik und Bioklimatologie, Ser B.*, 18, 253-268.
- Dennett, M.D., 1978: Variations of rainfall and seasonal forecasting in Mauritius, *Archiv für Meteorologie, Geophysik und Bioklimatologie, Ser B.*, 25, 359-370.

- de Villiers, M.P., 1977: Localised flooding in Durban due to thunderstorms, *South African Weather Bureau Newsletter*, No. 337, 117-120.
- Diab, R.D., 1985: Personal communication.
- Diab, R.D. and Garstang, M., 1984: Assessment of wind power potential for two contrasting coastlines of South Africa using a numerical model, *Journal of Climate and Applied Meteorology*, 23, 1645-1659.
- Diaz, H.F., 1981: Eigenvector analysis of seasonal temperature, precipitation and synoptic-scale system frequency over the contiguous United States. Part II: Spring, summer, fall and annual, *Monthly Weather Review*, 109, 1285-1304.
- Diaz, H.F. and Fulbright, D.C., 1981: Eigenvector analysis of seasonal temperature, precipitation and synoptic-scale system frequency over the contiguous United States. Part I: Winter, *Monthly Weather Review*, 109, 1267-1284.
- Dickinson, R.E., 1971: Analytic model for zonal winds in the tropics. II. Variation of the tropospheric mean structure with season and differences between hemispheres, *Monthly Weather Review*, 99, 511-523.
- Dunn, P., 1985: An investigation into tropical cyclones in the south-west Indian Ocean, *Flood Studies: Technical Note No. 1*, Department of Water Affairs, Pretoria, 33pp.
- Dyer, A.J., 1973: Do GHOST balloons measure Eulerian mean velocities?, *Journal of the Atmospheric Sciences*, 30, 510-513.
- Dyer, T.G.J., 1975: The assignment of rainfall stations into homogeneous groups: an application of principal component analysis, *Quarterly Journal of the Royal Meteorological Society*, 101, 1005-1013.
- Dyer, T.G.J., 1976a: On the components of time series; the removal of spatial dependence, *Quarterly Journal of the Royal Meteorological Society*, 102, 157-165.
- Dyer, T.G.J., 1976b: Expected future rainfall over selected parts of South Africa, *South African Journal of Science*, 72, 237-239.
- Dyer, T.G.J., 1976c: Meridional interactions between rainfall and surface pressure, *Nature*, 264, 48-49.
- Dyer, T.G.J., 1977: On the application of some stochastic models to precipitation forecasting, *Quarterly Journal of the Royal Meteorological Society*, 103, 177-189.
- Dyer, T.G.J., 1979a: Rainfall along the east coast of southern Africa, the Southern Oscillation, and the latitude of the subtropical high pressure belt, *Quarterly Journal of the Royal Meteorological Society*, 105, 445-451.

- Dyer, T.G.J., 1979b: Rainfall anomaly patterns over southern Africa, *Water SA*, 5, 39-43.
- Dyer, T.G.J., 1980a: On the spatial distribution of rainfall over South Africa, *Transactions of the Royal Society of South Africa*, 44, 237-256.
- Dyer, T.G.J., 1980b: The distribution of rainfall over the sugar region of South Africa, *Transactions of the Royal Society of South Africa*, 44, 257-267.
- Dyer, T.G.J., 1980c: On August mean temperature and the succeeding season's rainfall over South Africa, *South African Journal of Science*, 76, 85-87.
- Dyer, T.G.J., 1981: A description of interannual rainfall variance over space and time for South Africa: 1921-1975, *Transactions of the Royal Society of South Africa*, 44, 453-464.
- Dyer, T.G.J., 1982: On the intra-annual variation in rainfall over the sub-continent of southern Africa, *Journal of Climatology*, 2, 47-64.
- Dyer, T.G.J. and Gosnell, J.M., 1978: Long term rainfall trends in the South African sugar industry, *Preprints of the South African Sugar Technologists' Association*, South African Sugar Technologists' Association, 1-8.
- Dyer, T.G.J. and Marker, M.E., 1978: On the variation of rainfall over South West Africa, *South African Geographical Journal*, 60, 144-149.
- Dyer, T.G.J. and Tyson, P.D., 1977: Estimating above and below normal rainfall periods over South Africa, 1972-2000, *Journal of Applied Meteorology*, 16, 145-147.
- Dzerdzevski, B.L., 1969: Climatic epochs in the 20th century and some comments on the analysis of past climates, in *Quaternary Geology and Climate*, Ed. Wright, H.E.(Jr), National Academy of Sciences, Washington, DC, 49-60.
- Eckert, J., 1980: Rainfall oscillations in Lesotho and the possible impact of drought in the 1980s, *Lesotho Agricultural Sector Analysis Project, Discussion Paper 10*, Maseru, 28pp.
- Eliassen, A. and Palm, E., 1960: On the transfer of energy in stationary mountain waves, *Geofysiske Publikasjoner*, 22, 1-23.
- Elliott, R.D., 1951: Extended range forecasting by weather types, in *Compendium of Meteorology*, American Meteorological Society, 834-840.
- Erasmus, D.A., 1980: *The formulation of a classification procedure for specific use on cumulus cloud weather modification experiments*, Unpublished M.Sc. Thesis, University of Cape Town, 143pp.

- Erickson, C.O. and Winston, J.S., 1972: Tropical storm, mid-latitude, cloud-band connections and the autumnal buildup of the planetary circulation, *Journal of Applied Meteorology*, 11, 23-36.
- Estle, K.E., 1978: A synoptic review of the 24-hour period preceding the Pretoria floods on the night of 21/28 January 1978, *South African Weather Bureau Newsletter*, No. 351, 145-153.
- Estle, K.E., 1981: The Laingsburg flood disaster of 25 January 1981, *South African Weather Bureau Newsletter*, No. 383, 19-32.
- Estle, K.E., 1984: Forecasting the formation and movement of coastal lows, *Abstracts and Summary of the Coastal Low Workshop*, Institute of Maritime Technology, Simonstown, 17-27.
- Findlater, J., 1969: A major low-level air current near the Indian Ocean during the northern summer, *Quarterly Journal of the Royal Meteorological Society*, 95, 362-380.
- Fitzpatrick, E.A., 1964: Seasonal distribution of rainfall in Australia analysed by Fourier methods, *Archiv für Meteorologie, Geophysik und Bioklimatologie, Ser. B.*, 13, 270-286.
- Fitzpatrick, E.A., Hart, D. and Brookfield, H.C., 1966: Rainfall seasonality in the tropical southwest Pacific, *Erdkunde*, 20, 181-194.
- Fletcher, J.O., Radok, U. and Slutz, R., 1982: Climatic signals of the Antarctic Ocean, *Journal of Geophysical Research*, 87C, 4269-4276.
- Flohn, H. and Fleer, H., 1975: Climatic teleconnections with the equatorial Pacific and the role of ocean/atmosphere coupling, *Atmosphere*, 13, 96-109.
- Gabriel, K.R., 1972: Analysis of meteorological data by means of canonical decomposition and biplots, *Journal of Applied Meteorology*, 11, 1071-1077.
- Gadgil, S. and Tyengar, R.N., 1980: Cluster analysis of rainfall stations of the Indian peninsula, *Quarterly Journal of the Royal Meteorological Society*, 106, 873-886.
- Gaut, N.E., Peixoto, J.P., Wu, M-F. and Rosen, R.D., 1976: On interannual variations of angular momentum and zonal kinetic energy in the atmosphere, *Tellus*, 28, 122-137.
- Gellert, J.F., 1962: Wetterlagen und Niederschlagschwankungen in Südafrika und Südwestafrika, *Zeitschrift für Meteorologie*, 16, 103-109.
- Gent, P.R., O'Neill, K. and Cane, M.A., 1983: A model of the semiannual oscillation in the equatorial Indian Ocean, *Journal of Physical Oceanography*, 13, 2148-2160.
- Gill, A.E., 1977: Coastally trapped waves in the atmosphere, *Quarterly Journal of the Royal Meteorological Society*, 103, 31-440.

- Gill, A. E., 1980: Some simple solutions for heat flux tropical circulation, *Quarterly Journal of the Royal Meteorological Society*, 106, 447-462.
- Gillooly, J.F., 1978: Agricultural losses caused by adverse weather in South Africa, *South African Journal of Science*, 74, 436-437.
- Gillooly, J.F. and Dyer, T.G.J., 1979: Spatial variations in rainfall during abnormally wet and dry years, *South African Journal of Science*, 75, 261-262.
- Gilman, P.A., 1965: The mean meridional circulation of the Southern Hemisphere inferred from momentum and mass balance, *Tellus*, 17, 277-284.
- Goldenberg, S.B. and O'Brien, J.J., 1981: Time and space variability of tropical Pacific wind stress, *Monthly Weather Review*, 109, 1190-1207.
- Goossens, Chr., 1985: Principal component analysis of Mediterranean rainfall, *Journal of Climatology*, 5, 379-388.
- Goswami, B.N., Satyan, V. and Keshavamurty, R.N., 1981: Growth of monsoon disturbances over western India, in *Monsoon Dynamics*, Eds Lighthill, J. and Pearce, R., Cambridge University Press, 415-428.
- Gould, P.R., 1967: On the geographical interpretation of eigenvalues, *Transactions of the Institute of British Geographers*, No. 42, 53-86.
- Gouws, V.C., 1966a: The tropical cyclone Claude, *South African Weather Bureau Newsletter*, No. 207, 103-107.
- Gouws, V.C., 1966b: Heavy rains over the summer rainfall regions of South Africa during the period 18 January 1966 to 10 February 1966 - a synoptic analysis, *South African Weather Bureau Newsletter*, No. 203, 24-27.
- Gray, B.M., 1981: On the stability of temperature eigenvector patterns, *Journal of Climatology*, 1, 273-281.
- Gray, W.M., 1978: Hurricanes: their formation, structure and likely role in the tropical circulation, in *Meteorology over the Tropical Oceans*, Ed. Shaw, D.B., Royal Meteorological Society, 155-218.
- Greenhut, G.K., 1977: A new criterion for locating the subtropical high in west Africa, *Journal of Applied Meteorology*, 16, 727-734.
- Greenhut, G.K., 1981: Comparison of temperature gradient model predictions with recent rainfall trends in the Sahel, *Monthly Weather Review*, 109, 137-147.
- Gregory, S., 1975: On the delineation of regional patterns of recent climatic fluctuations, *Weather*, 30, 276-287.

- Giff, A.E., 1980: Some simple solutions for heat-induced tropical circulation, *Quarterly Journal of the Royal Meteorological Society*, 106, 447-462.
- Gillooly, J.F., 1978: Agricultural losses caused by adverse weather in South Africa, *South African Journal of Science*, 74, 436-437.
- Gillooly, J.F. and Dyer, T.G.J., 1979: Spatial variations in rainfall during abnormally wet and dry years, *South African Journal of Science*, 75, 261-262.
- Gilman, P.A., 1965: The mean meridional circulation of the Southern Hemisphere inferred from momentum and mass balance, *Tellus*, 17, 277-284.
- Goldenberg, S.B. and O'Brien, J.J., 1981: Time and space variability of tropical Pacific wind stress, *Monthly Weather Review*, 109, 1190-1207.
- Goossens, Chr., 1985: Principal component analysis of Mediterranean rainfall, *Journal of Climatology*, 5, 379-388.
- Goswami, B.N., Satyan, V. and KesavaMurthy, R.N., 1981: Growth of monsoon disturbances over western India, in *Monsoon Dynamics*, Eds Lighthill, J. and Pearce, R., Cambridge University Press, 415-428.
- Gould, P.R., 1967: On the geographical interpretation of eigenvalues, *Transactions of the Institute of British Geographers*, No. 42, 53-86.
- Gouws, V.C., 1966a: The tropical cyclone Claude, *South African Weather Bureau Newsletter*, No. 207, 103-107.
- Gouws, V.C., 1966b: Heavy rains over the summer rainfall regions of South Africa during the period 18 January 1966 to 10 February 1966 - a synoptic analysis, *South African Weather Bureau Newsletter*, No. 203, 24-27.
- Gray, B.M., 1981: On the stability of temperature eigenvector patterns, *Journal of Climatology*, 1, 273-281.
- Gray, W.M., 1978: Hurricanes: their formation, structure and likely role in the tropical circulation, in *Meteorology over the Tropical Oceans*, Ed. Shaw, D.B., Royal Meteorological Society, 155-218.
- Greenhut, G.K., 1977: A new criterion for locating the subtropical high in west Africa, *Journal of Applied Meteorology*, 16, 727-734.
- Greenhut, G.K., 1981: Comparison of temperature gradient model predictions with recent rainfall trends in the Sahel, *Monthly Weather Review*, 109, 137-147.
- Gregory, S., 1975: On the delineation of regional patterns of recent climatic fluctuations, *Weather*, 30, 276-287.

- Gregory, S., 1982: Spatial patterns of Sahelian annual rainfall, 1961-1980, *Archiv für Meteorologie, Geophysik und Bioklimatologie, Ser. B.*, 31, 273-286.
- Guymet, L.B. and le Marshall, J.F., 1981: Impact of FGGE buoy data on Southern Hemisphere analyses, *Bulletin of the American Meteorological Society*, 62, 38-47.
- Hanna, A.F., Stevens, D.E. and Reiter, E.R., 1984: Short-term climatic fluctuations forced by thermal anomalies, *Journal of the Atmospheric Sciences*, 41, 122-141.
- Harangozo, S.A., 1985: Personal communication.
- Harangozo, S.A., 1986: Circulation characteristics of South African rainfall systems, *Unpublished M.Sc. Thesis, University of the Witwatersrand*, in preparation.
- Harangozo, S. and Harrison, M.S.J., 1983: On the use of synoptic data in indicating the presence of cloud bands over southern Africa, *South African Journal of Science*, 79, 413-414.
- Harnack, R.P. and Harnack, J., 1985: Intra- and inter-hemispheric teleconnections using seasonal Southern Hemisphere sea level pressure, *Journal of Climatology*, 5, 283-296.
- Harnack, R.P., Lanzante, J.R. and Harnack, J., 1982: Associations among the tropical Pacific wind and sea surface temperature fields and higher latitude circulation, *Journal of Climatology*, 2, 267-290.
- Harrison, M.S.J., 1981: A comparison of the atmospheric circulation during a wet and during a dry January over the north-east Orange Free State. *Geography* 81, Randse Afrikaanse Universiteit, Johannesburg, South Africa, 2-4 July 1981.
- Harrison, M.S.J., 1983a: The Southern Oscillation, zonal equatorial circulation cells and South African rainfall, *Preprints of the 1st International Conference on Southern Hemisphere Meteorology*, American Meteorological Society, 302-305.
- Harrison, M.S.J., 1983b: Rain day frequency and mean daily rainfall intensity as determinants of total rainfall over the eastern Orange Free State, *Journal of Climatology*, 3, 35-45.
- Harrison, M.S.J., 1983c: The identification of rain-bearing synoptic systems through principal component analysis, *Proceedings of the Seminar on Principal Components Analysis in the Atmospheric and Earth Sciences*, CSIR, Pretoria: 7-8 Feb. 1983, 75-92.
- Harrison, M.S.J., 1984a: A generalised classification of South African summer rain-bearing synoptic systems, *Journal of Climatology*, 4, 547-560.

- Harrison, M.S.J., 1984b: The annual rainfall cycle over the central interior of South Africa, *South African Geographical Journal*, 66, 47-64.
- Harrison, M.S.J., 1984c: Note on the origins of the dry zone of the Limpopo Valley, *South African Journal of Science*, 80, 333-334.
- Harrison, M.S.J., 1984d: Comparison of rainfall time series over South Africa generated from real data and through principal component analysis, *Journal of Climatology*, 4, 561-564.
- Harrison, M.S.J., Lindsay, J.A. and Theron, G.F., 1986: Progress towards long-term rainfall forecasting over South Africa, *Proceedings of the Second South African National Hydrology Symposium, Pletzermaritzburg, 16-18 September 1985*, South African National Committee for the International Association of Hydrological Sciences, in press.
- Hastenrath, S., 1968: Fourier analysis of central American rainfall, *Archiv für Meteorologie, Geophysik und Bioklimatologie, Ser. B.*, 16, 81-94.
- Hastenrath, S., 1978: On modes of tropical circulation and climate anomalies, *Journal of the Atmospheric Sciences*, 35, 2222-2231.
- Hastenrath, S. and Heller, L., 1977: Dynamics of climatic hazards in northeast Brazil, *Quarterly Journal of the Royal Meteorological Society*, 103, 77-92.
- Hastenrath, S. and Kaczmarczyk E.B., 1981: On spectra and coherence of tropical climate anomalies, *Tellus*, 33, 453-462.
- Hastenrath, S. and Lamb, P.J., 1977: *Climatic Atlas of the Tropical Atlantic and Eastern Pacific Oceans*, University of Wisconsin Press, 113pp.
- Hastenrath, S. and Lamb, P.J., 1978: *Heat Budget Atlas of the Tropical Atlantic and Eastern Pacific Oceans*, University of Wisconsin Press, 104pp.
- Hastenrath, S. and Lamb, P.J., 1979a: *Climatic Atlas of the Indian Ocean. Part I: Surface Climate and Atmospheric Circulation*, University of Wisconsin Press, 117pp.
- Hastenrath, S. and Lamb, P.J., 1979b: *Climatic Atlas of the Indian Ocean. Part II: The Oceanic Heat Budget*, University of Wisconsin Press, 111pp.
- Hastenrath, S., Wu, M.C. and Chu, P-S., 1984: Towards the monitoring and prediction of north-east Brazil droughts, *Quarterly Journal of the Royal Meteorological Society*, 110, 411-425.
- Hayden, B.P., 1981: Secular variation in Atlantic coast extratropical cyclones, *Monthly Weather Review*, 109, 159-167.

- Heddinghaus, T.R. and Krueger, A.F., 1981: Annual and interannual variations in outgoing longwave radiation over the tropics, *Monthly Weather Review*, 109, 1208-1218.
- Held, G., 1977: Description of the unusual behavior of a pre-frontal squall line in South Africa, *Journal of Applied Meteorology*, 16, 651-653.
- Held, G. and Carte, A.E., 1979: Hailstorms in the Transvaal during January 1975, *South African Geographical Journal*, 61, 128-142.
- Held, G. and van den Berg, H.J.C., 1977: A pre-frontal squall line on 14 November 1975, *Archiv für Meteorologie, Geophysik und Bioklimatologie, Ser. A.*, 26, 361-379.
- Helfand, H.M., 1979: The effect of cumulus friction on the simulation of the January Hadley Circulation by the GLAS model of the general circulation, *Journal of the Atmospheric Sciences*, 36, 1827-1843.
- Hellerman, S. and Rosenstein, M., 1983: Normal monthly wind stress over the World Ocean with error estimates, *Journal of Physical Oceanography*, 13, 1093-1104.
- Hofmeyr, W.L., 1952: A statistical analysis of radar winds over Pretoria in winter, *Notos*, 1, 186-192.
- Hofmeyr, W.L., 1953: A statistical analysis of radar winds over Pretoria in summer, *Notos*, 2, 144-148.
- Hofmeyr, W.L., 1954: A statistical analysis of radar winds over Maun in summer, *Notos*, 3, 192-195.
- Hofmeyr, W.L., 1961: Statistical analyses of upper air temperatures and winds over tropical and subtropical Africa, *Notos*, 10, 123-149.
- Hofmeyr, W.L., 1962: A study of average January and July aerological conditions along the 10°E cross-section in the Southern Hemisphere, *Notos*, 11, 21-30.
- Hofmeyr, W.L., 1970: Monthly mean aerological cross sections between the Equator and the South Pole along the 10°E meridian for the period of the International Geophysical Year, *Notos*, 19, 63-84.
- Hofmeyr, W.L. and Gouws, V., 1964: A statistical and synoptic analysis of wet and dry conditions in the northwestern Transvaal, *Notos*, 13, 37-48.
- Hofmeyr, W.L. and Oelschig, W.P., 1965: High level cloud, temperature and wind conditions at Pretoria in the 1964/65 summer season, *South African Weather Bureau Newsletter*, No. 199, 154-157.
- Hofmeyr, W.L. and Schulze, B.R., 1963: Temperature and rainfall trends in South Africa during the period of meteorological records,

- Proceedings of the Symposium on Climatic Change, Rome 1961, UNESCO Arid Zone Research, 20, 81-85.*
- Holopainen, E.O., 1982: Long-term budget of zonal momentum in the free atmosphere over Europe in winter, *Quarterly Journal of the Royal Meteorological Society*, 108, 95-102.
- Holopainen, E.O., Lau, N-C. and Ort, A.H., 1980: A diagnostic study of the time-averaged budget of atmospheric zonal momentum over North America, *Journal of the Atmospheric Sciences*, 37, 2234-2242.
- Horel, J.D., 1981: A rotated principle component analysis of the inter-annual variability of the Northern Hemisphere 500 mb height field, *Monthly Weather Review*, 109, 2080-2092.
- Horel, J.D., 1982: On the annual cycle of the tropical Pacific atmosphere and ocean, *Monthly Weather Review*, 110, 1863-1878.
- Horel, J.D. and Wallace, J.M., 1981: Planetary-scale atmospheric phenomena associated with the Southern Oscillation, *Monthly Weather Review*, 109, 813-829.
- Horn, L.H. and Bryson, R.A., 1937: Harmonic analysis of the annual march of precipitation over the United States, *Annals, Association of American Geographers*, 50, 137-171.
- Hoskins, B.J. and Karoly, D.J., 1981: The steady linear response of a spherical atmosphere to thermal and orographic forcing, *Journal of the Atmospheric Sciences*, 38, 1179-1196.
- Houghton, D.D. and Cervin, R.M., 1982: Global distribution of vertically-averaged meridional momentum transport statistics for January: A comparison between observations and general circulation model statistics, *Journal of the Atmospheric Sciences*, 39, 1642-1653.
- Howarth, D.A., 1983: An analysis of the variability of cyclones around Antarctica and their relationship to sea-ice extent, *Annals, Association of American Geographers*, 73, 519-537.
- Hsu, C-P.F. and Wallace, J.M., 1976a: The global distribution of the annual and semiannual cycles in precipitation, *Monthly Weather Review*, 104, 1093-1101.
- Hsu, C-P.F. and Wallace, J.M., 1976b: The global distribution of the annual and semiannual cycles in sea level pressure, *Monthly Weather Review*, 104, 1597-1601.
- Ilesanmi, O.O., 1971: An empirical formulation of an ITD rainfall model for the tropics: A case study of Nigeria, *Journal of Applied Meteorology*, 10, 882-890.
- Jackon, S.P., 1932: Atmospheric circulation over South Africa, *South African Geographical Journal*, 34, 48-60.

- Jackson, S.P., 1961: *Climatological Atlas of Africa*, CCTA/CSA, Nairobi, 55 plates.
- James, I.N., 1983: Some aspects of the general circulation of the atmosphere in January and July 1980, in *Large-Scale Dynamical Processes in the Atmosphere*, Eds Hoskins, B.J. and Pearce, R.P., Academic Press, London, 5-25.
- Jenne, R.L., Crutcher, H.L., van Loon, H. and Taljaard, J.J., 1971: Climate of the upper air: Southern Hemisphere. Vol III Vector mean geostrophic winds, NCAR TN/STR-58 and NAVAIR 50-1C-57, NCAR, Boulder, Colorado, 88pp.
- Johnson, D.H., 1969: The role of the tropics in the global circulation, in *The Global Circulation of the Atmosphere*, Ed. Corby, G.A., Royal Meteorological Society, 113-136.
- Johnson, D.M., 1980: An index of Arizona summer rainfall developed through eigenvector analysis, *Journal of Applied Meteorology*, 19, 849-856.
- Johnson, D.R., 1983: The seasonal variation of the angular momentum balance of the zonally-averaged circulation of the Southern Hemisphere, *Preprints of the 1st International Conference on Southern Hemisphere Meteorology*, American Meteorological Society, 17-20.
- Johnson, D.R. and Snook, J.S., 1983: A quasi-Lagrangian analysis of the mass and angular momentum balance of an upper troposphere vortex over eastern Brazil, *Preprints of the 1st International Conference on Southern Hemisphere Meteorology*, American Meteorological Society, 210-214.
- Johnston, R.J., 1981: Regarding the delimitation of regions according to climatic fluctuations, *Archiv für Meteorologie, Geophysik und Bioklimatologie*, Ser B., 29, 215-228.
- Julian, P.R. and Chervin, R.M., 1978: A study of the Southern Oscillation and Walker Circulation phenomenon, *Monthly Weather Review*, 106, 1433-1451.
- Kaiser, H.F., 1958: The varimax criterion for analytic rotation in factor analysis, *Psychometrika*, 23, 187-200.
- Kaiser, H.F., 1980: The application of electronic computers to factor analysis, *Educational and Psychological Measurement*, 20, 141-151.
- Kalnay, E. and Paegle, J., 1983: Large amplitude stationary Rossby waves in the Southern Hemisphere: observations and theory, *Preprints of the 1st International Conference on Southern Hemisphere Meteorology*, American Meteorological Society, 88-92.
- Kanamitsu, M. and Krishnamurti, T.N., 1978: Northern summer tropical circulations during drought and normal rainfall months, *Monthly Weather Review*, 106, 331-347.

- Kao, S-K., Jenne, R.L. and Sagendorf, J.F., 1971: Spectral characteristics of the meridional transport of angular momentum in the mid-troposphere of the Southern Hemisphere, *Pure and Applied Geophysics*, 86, 171-183.
- Karl, T.R. and Koscielny, A.J., 1982: Drought in the United States: 1895-1981, *Journal of Climatology*, 2, 313-329.
- Karl, T.R., Koscielny, A.J. and Diaz, H.F., 1982: Potential errors in the application of principal component (eigenvector) analysis to geophysical data, *Journal of Applied Meteorology*, 21, 1183-1186.
- Katsiambirtas, E.E., 1979: Upper-air statistics, wind, temperature, geopotential and humidity. Climate of South Africa: Part 13, *WB39*, South African Weather Bureau, 99pp.
- Katsiambirtas, E.E. and Louw, W.J., 1980: Oscillations in South African rainfall and an attempt to predict rainfall at selected places, *Workshop on Digital Time Series Analysis with Geophysical Applications*, Magnetic Observatory, C.S.I.R., 18pp.
- Keen, C.S. and Tyson, P.D., 1973: Seasonality of South African rainfall: a note on its seasonal delimitation using spectral analysis, *Archiv für Meteorologie, Geophysik und Bioklimatologie, Ser. B.*, 21, 207-214.
- Keen, R.A., 1982: The role of cross-equatorial tropical cyclone pairs in the Southern Oscillation, *Monthly Weather Review*, 110, 1405-1416.
- Kelbe, B.E., 1983: The application of principal component analysis in a study of rainfall, *Proceedings of the Seminar on Principal Components Analysis in the Atmospheric and Earth Sciences*, CSIR, Pretoria: 7-8 Feb. 1983, 115-133.
- Kelbe, B.E. and Garstang, M., 1985: Generation of convective storms over the escarpment of northeastern South Africa, Submitted to *Monthly Weather Review*.
- Kelbe, B.E., Garstang, M. and Brier, G., 1983: Analysis of rainfall variability in the northeastern region of South Africa, *Archiv für Meteorologie, Geophysik und Bioklimatologie, Ser. B.*, 32, 231-252.
- Kalloy, W.E.(Jr) and Mock, D.R., 1982: A diagnostic study of upper tropospheric cold lows over the western North Pacific, *Monthly Weather Review*, 110, 471-480.
- Kendall, M., 1975: *Multivariate Analysis*, Charles Griffin, 210pp.
- Keshavamurty, R.N., 1983: Southern Oscillation: further studies with a GFDL general circulation model, *Monthly Weather Review*, 111, 1988-1997.
- Khandekar, M.L., 1979: Climatic teleconnections from the equatorial Pacific to the Indian monsoon - analysis and implications, *Archiv für Meteorologie, Geophysik und Bioklimatologie, Ser. A.*, 28, 159-168.

- Kidson, J.W., 1975: Tropical eigenvector analysis and the Southern Oscillation, *Monthly Weather Review*, 103, 187-196.
- Kidson, J.W., 1977: African rainfall and its relationship to the upper air circulation, *Quarterly Journal of the Royal Meteorological Society*, 103, 441-456.
- Kidson, J.W., Vincent, D.G. and Newell, R.E., 1969: Observational studies of the general circulation of the tropics: long-term mean values, *Quarterly Journal of the Royal Meteorological Society*, 95, 258-287.
- Kim, J-W., Chang, J-T., Baker, N.L., Wilks, D.S. and Gates, W.L., 1984: The statistical problem of climate inversion: determination of the relationship between local and large-scale climate, *Monthly Weather Review*, 112, 2069-2077.
- King, J.A. and van Loon, H., 1958: Weather of the 1957 and 1958 winters in South Africa, *South African Geographical Journal*, 40, 62-67.
- Kinmonth, W.R., 1983: Variability of rainfall over northern Australia, in *Variations in the Global Water Budget*, Eds. Street-Perrott, A., Beran, M. and Ratcliffe, R., D. Reidel, 265-272.
- Klaus, D., 1978: Spatial distribution and periodicity of mean annual precipitation south of the Sahara, *Archiv für Meteorologie, Geophysik und Bioklimatologie, Ser. B.*, 26, 17-27.
- Klugman, M.R., 1978: Drought in the upper Midwest, 1931-1969, *Journal of Applied Meteorology*, 17, 1425-1431.
- Kobayashi, N., 1974: Interannual variations of tropical easterly jet stream and rainfall in south Asia, *Geophysical Magazine*, 37, 123-134.
- Kousky, V.E., 1979: Frontal influences on northeast Brazil, *Monthly Weather Review*, 107, 1140-1153.
- Kousky, V.E. and Chu, P-S., 1978: Fluctuations in annual rainfall for northeast Brazil, *Journal of the Meteorological Society of Japan*, 56, 457-465.
- Kousky, V.E. and Ferreira, N.J., 1981: Interdiurnal surface pressure variations in Brazil: their spatial distributions, origins and effects, *Monthly Weather Review*, 109, 1999-2006.
- Kousky, V.E. and Gan, M.A., 1981: Upper tropospheric cyclonic vortices in the tropical South Atlantic, *Tellus*, 33, 538-551.
- Kousky, V.E., Kagano, M.T. and Cavalcanti, I.F.A., 1984: A review of the Southern Oscillation: oceanic-atmospheric circulation changes and related rainfall anomalies, *Tellus*, 36A, 490-504.
- Kovács, Z.P., du Plessis, D.B., Bracher, P.R., Dunn, P. and Mellory, G.C.L., 1985: Documentation of the 1984 Domolva floods, *Technical*

- Report TR122, Directorate of Hydrology, Department of Water Affairs, Pretoria, 150pp.
- Kraus, E.B., 1977a: Subtropical droughts and cross-equatorial energy transports, *Monthly Weather Review*, 105, 1009-1018.
- Kraus, E.B., 1977b: The seasonal excursion of the Intertropical Convergence Zone, *Monthly Weather Review*, 105, 1052-1055.
- Kreuels, R., Fraedrich, R.K. and Ruprecht, E., 1975: An aerological climatology of South America, *Meteorologische Rundschau*, 28, 17.
- Krishnamurti, T.N., 1971a: Observational study of the tropical upper tropospheric motion field during the Northern Hemisphere summer, *Journal of Applied Meteorology*, 10, 1066-1096.
- Krishnamurti, T.N., 1971b: Tropical east-west circulations during the northern summer, *Journal of the Atmospheric Sciences*, 28, 1342-1347.
- Krishnamurti, T.N., Kanamitsu, M., Koss, W.J. and Lee, J.D., 1973: Tropical east-west circulations during the northern winter, *Journal of the Atmospheric Sciences*, 30, 780-787.
- Krueger, A.F. and Gray, T.I., 1969: Long-term variations in equatorial circulation and rainfall, *Monthly Weather Review*, 97, 700-711.
- Krueger, A.F. and Winston, J.S., 1974: A comparison of the flow over the tropics during two contrasting circulation regimes, *Journal of the Atmospheric Sciences*, 31, 358-370.
- Krueger, A.F. and Winston, J.S., 1975: Large-scale circulation anomalies over the tropics during 1971-72, *Monthly Weather Review*, 103, 465-473.
- Kumar, S., 1977: An unusual case of a deep depression over southern Africa, *Weather*, 32, 291-296.
- Kumar, S., 1978: *Interaction of Upper Westerly Waves with the Intertropical Convergence Zone and their effect on the Weather over Zambia During the Rainy Season*, Government Printer, Lusaka, 36pp.
- Kung, E.C. and Sharif, T.A., 1982: Long-range forecasting of the Indian summer monsoon onset and rainfall with upper air parameters and sea surface temperature, *Journal of the Meteorological Society of Japan*, 60, 672-681.
- Kung, E.C. and Tanaka, H., 1985: Long-range forecasting of temperature and precipitation with upper air parameters and sea surface temperature in a multiple regression approach, *Journal of the Meteorological Society of Japan*, 63, 619-631.
- Kutzbach, J.E., 1967: Empirical eigenvectors of sea-level pressure, surface temperature and precipitation complexes over North America, *Journal of Applied Meteorology*, 6, 791-802.

- Lamb, H.H., 1965: Frequency of weather types, *Weather*, 20, 9-12.
- Lamb, H.H., 1972: British weather types and a register of the daily sequences of circulation patterns, 1861-1971, *Geophysical Memoirs*, 16(116), 85pp.
- Lamb, P.J., 1978: Large-scale tropical Atlantic surface circulation patterns associated with sub-Saharan weather anomalies, *Tellus*, 30, 240-251.
- Lanzante, J.R., 1983: Some singularities and irregularities in the seasonal progression of the 700 mb height field, *Journal of Climate and Applied Meteorology*, 22, 967-981.
- Lanzante, J.R., 1985: Further studies of singularities associated with the semiannual cycle of 700 mb heights, *Monthly Weather Review*, 113, 1372-1378.
- Lanzante, J.R. and Harnack, R.P., 1982: Specification of United States summer season precipitation, *Monthly Weather Review*, 110, 1843-1850.
- Lau, K-M. and Chan, P.H., 1983a: Short-term climate variability and atmospheric teleconnections from satellite-observed outgoing longwave radiation. Part I: Simultaneous relationships, *Journal of the Atmospheric Sciences*, 40, 2735-2750.
- Lau, K-M. and Chan, P.H., 1983b: Short-term climate variability and atmospheric teleconnections from satellite-observed outgoing longwave radiation. Part II: Lagged correlations, *Journal of the Atmospheric Sciences*, 40, 2751-2767.
- Lau, K-M., Chang, C-P. and Chan, P.H., 1983: Short-term planetary-scale interactions over the tropics and midlatitudes. Part II: Winter-MONEX period, *Monthly Weather Review*, 111, 1372-1388.
- Lau, K-M. and Lim, H., 1982: Thermally driven motions in an equatorial β -plane: Hadley and Walker Circulations during the winter monsoon, *Monthly Weather Review*, 110, 336-353.
- Legates, D.R. and Willmott, C.J., 1983: A comparative evaluation of principal components-based and information theory methods of precipitation regionalization, *Archiv für Meteorologie, Geophysik und Bioklimatologie, Ser. B.*, 32, 381-394.
- Le Marshall, J.F. and Kelly, G.A.M., 1981: A January and July climatology of the Southern Hemisphere based on daily numerical analyses 1973-1977, *Australian Meteorological Magazine*, 29, 115-123.
- Le Marshall, J.F., Kelly, G.A.M. and Karoly, D.J., 1983: A climatology of the Southern Hemisphere based on ten years of daily numerical analyses, *Preprints of the 1st International Conference on Southern Hemisphere Meteorology*, American Meteorological Society 1st International Conference on Southern Hemisphere Meteorology, 41-43.

- le Roux, J.J., 1953: The distribution of thunderstorms and thunderstorm development over the Union of South Africa, *Notos*, 2, 263-269.
- le Roux, J.J. and Taljaard, J.J., 1952: An example of unusual winter weather over South Africa during July 1952, *Notos*, 1, 70-78.
- Lettau, B., 1974: Pressure-wind relationships in the equatorial surface westerlies, *Monthly Weather Review*, 102, 206-218.
- Lettau, K. and White, F., 1964: Fourier analysis of Indian rainfall, *Indian Journal of Meteorology and Geophysics*, 15, 27-38.
- Liebmann, B. and Hartmann, D.L., 1982: Interannual variations of outgoing IR associated with tropical circulation changes during 1974-78, *Journal of the Atmospheric Sciences*, 39, 1153-1162.
- Lim, H. and Chang, C-P., 1983: Dynamics of teleconnections and Walker Circulations forced by equatorial heating, *Journal of the Atmospheric Sciences*, 40, 1897-1915.
- Lindesay, J.A., 1984: Spatial and temporal rainfall variability over South Africa, 1963 to 1981, *South African Geographical Journal*, 86, 168-175.
- Lindesay, J.A., 1986: Relationships between the Southern Oscillation and atmospheric circulation changes over southern Africa, 1957 to 1982, *Unpublished Ph.D. Thesis, University of the Witwatersrand*, in preparation.
- Lindesay, J.A., Harrison, M.S.J. and Haffner, M.P., 1986: The Southern Oscillation and South African rainfall, *South African Journal of Science*, in press.
- Lindzen, R.S., Farrell, B. and Rosenthal, A.J., 1983: Absolute barotropic instability and monsoon depressions, *Journal of the Atmospheric Sciences*, 40, 1178-1184.
- Lineham, S., 1972: Evidence of a mid-season break in the rains in Rhodesia, *Rhodesia, Department of Meteorological Services, Meteorological Notes, Series A, No. 33*, 56pp.
- Logue, J.J., 1984: Regional variations in the annual cycle of rainfall in Ireland as revealed by principal component analysis, *Journal of Climatology*, 4, 597-607.
- Longley, R.W., 1976: Weather and weather maps of South Africa, *South African Weather Bureau Technical Paper, No. 3*, 76pp.
- Lorenz, E.N., 1956: Empirical orthogonal functions and statistical weather prediction, *Scientific Report No. 1, Statistical Forecasting Project, Department of Meteorology, Massachusetts Institute of Technology*, 49pp.
- Lorenz, E.N., 1967: *The Nature and Theory of the General Circulation of the Atmosphere*, W.M.O., No. 218. T.P. 115, 161pp.

- Lorenz, E.N., 1979: Forced and free variations of weather and climate, *Journal of the Atmospheric Sciences*, 36, 1367-1376.
- Louw, W.J., 1965: The question of declining rainfall in South Africa since the beginning of the century, *South African Weather Bureau Newsletter*, No. 197, 127-130.
- Louw, W.J., 1979a: Orange Free State rainfall. Part I: General characteristics, *South African Weather Bureau Technical Paper*, No. 6, 40pp.
- Louw, W.J., 1979b: Orange Free State rainfall. Part II: Probabilities, *South African Weather Bureau Technical Paper*, No. 7, 65pp.
- Louw, W.J., 1982: Oscillations in Orange Free State rainfall, *South African Weather Bureau Technical Paper*, No. 11, 53pp.
- Lund, I.A., 1963: Map-pattern classification by statistical methods, *Journal of Applied Meteorology*, 2, 56-65.
- Luyten, J.R. and Roemmich, D.H., 1982: Equatorial currents at semi-annual period in the Indian Ocean, *Journal of Physical Oceanography*, 12, 406-413.
- Lyons, S.W., 1982: Empirical orthogonal function analysis of Hawaiian rainfall, *Journal of Applied Meteorology*, 21, 1713-1729.
- McBride, J.L., 1983: Satellite observations of the Southern Hemisphere monsoon during winter MONEX, *Tellus*, 35A, 189-197.
- McBride, J.L. and Nicholls, N., 1983: Seasonal relationships between Australian rainfall and the Southern Oscillation, *Monthly Weather Review*, 111, 1998-2004.
- McGee, O.S., 1970: Wind and humidity conditions over Durban during 1967, *South African Geographical Journal*, 52, 44-57.
- McGee, O.S., 1976: Comments on the validity of aerological data over South Africa, *South African Geographer*, 5, 179-184.
- McGee, O.S., 1977: The determination of rainfall seasons in South Africa using Markham's technique, *South African Geographer*, 5, 390-396.
- McGee, O.S., 1978: A note on the inter-annual consistency of atmospheric water vapour content over South Africa, *South African Geographer*, 6, 31-34.
- McGee, O.S. and Hastenrath, S.L., 1966: Harmonic analysis of the rainfall over South Africa, *Notos*, 15, 79-90.
- MacGregor, P.A., 1955: Development of the theories of the circulation of the atmosphere over South Africa, *South African Geographical Journal*, 37, 41-52.

- Machta, L., 1949: Dynamic characteristics of a tilted-trough model, *Journal of Meteorology*, 6, 261-265.
- McNaughton, D.L. and Wurzel, P., 1972: Tritium in rain as an indicator of air mass source, *Tellus*, 24, 255-259.
- McQuate, G.T. and Hayden, B.P., 1984: Determination of Inter-Tropical Convergence Zone rainfall in northeastern Brazil using infrared satellite imagery, *Archiv für Meteorologie, Geophysik und Bioklimatologie, Ser. B.*, 34, 319-328.
- Mak, M., 1983: On moist quasi-geostrophic barotropic instability, *Journal of the Atmospheric Sciences*, 40, 2349-2367.
- Mardia, K.V., Kent, J.T. and Bibby, J.M., 1979: *Multivariate Analysis*, Academic Press, London, 521pp.
- Masson, J.R., 1980: Rainfall variation in Swaziland, *South African Journal of Science*, 76, 234-235.
- Mather, C.T. and Harrison, M.S.J., 1986: The diurnal variation of rainfall over the Badplaas Valley of the eastern Transvaal, Submitted to *South African Journal of Science*.
- Mather, G.K., 1983: A principal component analysis of eastern Transvaal seasonal rainfall - 1950 to 1981, *Proceedings of the Seminar on Principal Components Analysis in the Atmospheric and Earth Sciences*, CSIR, Pretoria: 7-8 Feb. 1983, 93-114.
- Mather, G.K., 1985: Personal communication.
- Mechoso, C.R., 1981: Topographic influences on the general circulation of the Southern Hemisphere: a numerical experiment, *Monthly Weather Review*, 109, 2131-2139.
- Meehl, G.A. and van Loon, H., 1979: The seesaw in winter temperatures between Greenland and northern Europe. Part III: Teleconnections with lower latitudes, *Monthly Weather Review*, 107, 1095-1106.
- Malice, J.L. and Wendler, G., 1984: Precipitation statistics in southern Tunisia - a contribution to the desertification problem in the Sahel zone, *Archiv für Meteorologie, Geophysik und Bioklimatologie, Ser. B.*, 33, 331-340.
- Meyers, G., 1979: Annual variation in the slope of the 14°C isotherm along the Equator in the Pacific Ocean, *Journal of Physical Oceanography*, 9, 885-891.
- Meyers, G., 1982: Interannual variation in sea level near Truk Island - a bimodal seasonal cycle, *Journal of Physical Oceanography*, 12, 1161-1168.
- Meyers, G., White, W. and Hasunuma, K., 1982: Annual variation in baroclinic structure of the northwestern tropical Pacific, *Oceanogr. Trop.*, 17, 59-69.

- Miron, O. and Lindesay, J.A., 1983: A note on changes in airflow patterns between wet and dry spells over South Africa, 1963 to 1979, *South African Geographical Journal*, 65, 141-147.
- Miron, O. and Tyson, P.D., 1984: Wet and dry conditions and pressure anomaly fields over South Africa and the adjacent oceans, 1963-1979, *Monthly Weather Review*, 112, 2121-2132.
- Mo, K.C. and White, G.H., 1985: Teleconnections in the Southern Hemisphere, *Monthly Weather Review*, 113, 22-37.
- Molteni, F., Bonelli, P. and Bacci, P., 1983: Precipitation over northern Italy: a description by means of principal component analysis, *Journal of Climate and Applied Meteorology*, 22, 1738-1752.
- Pal, P. and Desbois, M., 1974: Mean 200-mb circulation in the Southern Hemisphere deduced from EOLE balloon flights, *Journal of the Atmospheric Sciences*, 31, 394-407.
- Motka, R.P., Leduc, S.K., Steyeert, L.T., Sakamoto, C.M. and Strommen, N.D., 1990: Precipitation patterns in west Africa, *Monthly Weather Review*, 108, 1571-1578.
- Moura, A.D. and Shukla, J., 1981: On the dynamics of droughts in northeast Brazil: observations, theory and numerical experiments with a general circulation model, *Journal of the Atmospheric Sciences*, 38, 2653-2675.
- Murakami, T. and Sumi, A., 1982: Southern Hemisphere summer monsoon circulation during the 1978-79 WMONEX. Part I: Monthly mean wind fields, *Journal of the Meteorological Society of Japan*, 60, 638-648.
- Murakami, T. and Unninayar, M.S., 1977: Atmospheric circulation during December 1970 through February 1971, *Monthly Weather Review*, 105, 1024-1038.
- Murray, R. and Benwell, P.R., 1970: PSCM indices in synoptic climatology and long-range forecasting, *Meteorological Magazine*, 99, 232-244.
- Murray, R. and Lewis, R.P.W., 1966: Some aspects of the synoptic climatology of the British Isles as measured by simple indices, *Meteorological Magazine*, 95, 193-203.
- Namias, J., 1968: Long-range weather forecasting: history, current status and outlook, *Bulletin of the American Meteorological Society*, 49, 438-470.
- Namias, J., 1985: Remarks on the potential for long-range forecasting, *Bulletin of the American Meteorological Society*, 66, 165-173.
- Navato, A.R., Newell, R.E., Hsiung, J.C., Billing, C.B. and Weare, B.C., 1981: Tropospheric mean temperature and its relationship to the oceans and atmospheric aerosols, *Monthly Weather Review*, 109, 244-254.

- Newell, R.E., 1979: *Climate and the ocean*, *American Scientist*, 67, 405-416.
- Newell, R. and Chiu, L.S., 1981: Climatic changes and variations: a geophysical problem, in *Climatic Variations and Variability: Facts and Theories*, Ed. Berger, A., NATO Advanced Study Institutes Series, Vol. 72, D. Reidel, 21-61.
- Newell, R.E. and Kidson, J.W., 1979: The tropospheric circulation over Africa and its relation to the global tropospheric circulation, in *Saharan Dust*, Ed. Morales, C., John Wiley & Sons, Chichester, 133-169.
- Newell, R.E. and Kidson, J.W., 1984: African mean wind changes between Sahelian wet and dry periods, *Journal of Climatology*, 4, 27-35.
- Newell, R.E., Kidson, J.W., Vincent, D.G. and Boer, G.J., 1972: *The General Circulation of the Tropical Atmosphere and Interactions with Extratropical Latitudes, Vol. I*, MIT Press, Cambridge, 258pp.
- Newell, R.E., Kidson, J.W., Vincent, D.G. and Boer, G.J., 1974: *The General Circulation of the Tropical Atmosphere and Interactions with Extratropical Latitudes, Vol. II*, MIT Press, Cambridge, 371pp.
- Newell, R.E., Sal Kirk, R. and Ebisuzaki, W., 1982: The Southern Oscillation: sea-surface temperature and wind relationships in a 100-year data set, *Journal of Climatology*, 2, 357-373.
- Newell, R.E., Vincent, D.G., Dopplick, T.G., Ferruzza, D. and Kidson, J.W., 1968: The energy balance of the global atmosphere, in *The Global Circulation of the Atmosphere*, Ed. Corby, G.A., Royal Meteorological Society, 42-90.
- Newton, C.W., 1971: Mountain torques in the global angular momentum balance, *Journal of the Atmospheric Sciences*, 28, 623-628.
- Newton, C.W., 1972: Southern hemisphere general circulation in relation to global energy and momentum balance requirements, in *Meteorology of the Southern Hemisphere*, Meteorological Monographs, 215-246.
- Nicholls, N., 1980: Long-range weather forecasting: value, status and prospects, *Reviews of Geophysics and Space Physics*, 18, 771-788.
- Nicholls, N., 1981: Air-sea interaction and the possibility of long-range weather prediction in the Indonesian Archipelago, *Monthly Weather Review*, 109, 2435-2443.
- Nicholls, N., 1983: Predicting Indian monsoon rainfall from sea-surface temperature in the Indonesia-north Australia area, *Nature*, 306, 576-577.
- Nicholls, N., 1984: The stability of empirical long-range forecast techniques: a case study, *Journal of Climate and Applied Meteorology*, 23, 143-147.

- Nicholson, S.E., 1980: The nature of rainfall fluctuations in subtropical west Africa, *Monthly Weather Review*, 108, 473-487.
- Nicholson, S.E., 1981: Rainfall and atmospheric circulation during drought periods and wetter years in West Africa, *Monthly Weather Review*, 109, 2191-2208.
- Nicholson, S.E., 1986: The nature of rainfall variability in Africa south of the equator, *Journal of Climatology*, in press.
- Nicholson, S.E. and Chervin, R.M., 1983: Recent rainfall fluctuations in Africa - interhemispheric teleconnections, in *Variations In the World Water Budget*, Eds Street-Parrott, A., Beran, M. and Ratcliffe, R., D. Reidel, 221-238.
- Nicholson, S.E. and Entekhabi, D., 1985a: The Southern Oscillation, rainfall and sea surface temperatures along the southwestern coast of Africa, Submitted to *Journal of Climatology*.
- Nicholson, S.E. and Entekhabi, D., 1985b: The quasi-periodic behavior of rainfall variability in Africa and its relationship to the Southern Oscillation, *Archiv für Meteorologie, Geophysik und Bioklimatologie, Ser B.*, in press.
- Nieuwoldt, S., 1971: Climatic variability and weather types in Lusaka, Zambia, *Archiv für Meteorologie, Geophysik und Bioklimatologie, Ser B.*, 19, 345-366.
- Nitta, T. and Yanai, M., 1969: A note on the barotropic instability of the tropical easterly current, *Journal of the Meteorological Society of Japan*, 47, 127-130.
- Noar, P.J.; 1973: Energy dispersion and other features of the middle latitude circulation of the Australian region, *Meteorological Study No. 24*, Australian Bureau of Meteorology, Melbourne, 96pp.
- Nobre, C.A., 1983: Tropical heat sources and their associated large-scale atmospheric circulation, *Preprints of the 1st International Conference on Southern Hemisphere Meteorology*, American Meteorological Society, 104-107.
- Norquist, D.C., Recker, E.E. and Reed, R.J., 1977: The energetics of African wave disturbances as observed during Phase III of GATE, *Monthly Weather Review*, 105, 334-342.
- Obasi, G.O.P., 1963a: Poleward flux of atmospheric angular momentum in the Southern Hemisphere, *Journal of the Atmospheric Sciences*, 20, 516-528.
- Obasi, G.O.P., 1963b: Atmospheric momentum and energy calculations for the Southern Hemisphere during the IGY, *Scientific Report No. 6, Planetary Circulations Project*, Massachusetts Institute of Technology Department of Meteorology, Contract AF19(604)-6108 to Geophysics Research Directorate, Air Force Cambridge Research Laboratories, 354pp.

- Ogallo, L., 1979: Rainfall variability in Africa, *Monthly Weather Review*, 107, 1133-1139.
- Ogallo, L., 1980: Regional classification of East African rainfall stations into homogeneous groups using the method of principal component analysis, in *Statistical Climatology*, Eds Ikeda, S., Suzuki, E., Uchida, E. and Yoshino, M.M., Developments in Atmospheric Science 13, Elsevier, Amsterdam, 255-286.
- Onesta, P.A. and Verhoef, P., 1976: Rainfall trends in 80 rainfall districts of South Africa, *South African Journal of Science*, 72, 274-276.
- Oort, A.H., 1978: Adequacy of the rawinsonde network for global circulation studies tested through numerical model output, *Monthly Weather Review*, 106, 174-185.
- Oort, A.H. and Paixoto, J.P., 1983: Global angular momentum and energy balance requirements from observations, in *Advances in Geophysics*, Vol. 25, Ed. Saltzman, B., Academic Press, London, 355-490.
- Oort, A.H. and Rasmusson, E.M., 1970: On the annual variation of the monthly mean meridional circulation, *Monthly Weather Review*, 98, 423-442.
- Osman, O.E. and Hastenrath, S.L., 1969: On the synoptic climatology of summer rainfall over central Sudan, *Archiv für Meteorologie, Geophysik und Bioklimatologie, Ser. B., 11*, 297-324.
- Paegle, J. and Baker, W.E., 1982: Global-scale weekly and monthly energetics during January and February 1979, *Journal of the Atmospheric Sciences*, 39, 2750-2759.
- Paegle, J. and Paegle, J.N., 1983: Modes of inter-hemispheric wave propagation, *Preprints of the 1st International Conference on Southern Hemisphere Meteorology*, American Meteorological Society, 258-262.
- Paegle, J., Paegle, J.N., Lewis, F.P. and McGlasson, A.J., 1979: Description and interpretation of planetary flow structure of the winter 1976 DST data, *Monthly Weather Review*, 107, 1506-1514.
- Paegle, J.N., Lewis, F.P. and Paegle, J., 1983: Observed and modelled long wave patterns of the Southern Hemisphere, *Preprints of the 1st International Conference on Southern Hemisphere Meteorology*, American Meteorological Society, 37-40.
- Palmén, E. and Newton, C.W., 1969: *Atmospheric Circulation Systems: Their Structure and Physical Interpretation*, Academic Press, London, 603pp.
- Pan, Y.H. and Oort, A.H., 1983: Global climate variations connected with sea surface temperature anomalies in the eastern equatorial Pacific Ocean for the 1958-73 period, *Monthly Weather Review*, 111, 1244-1258.

- Panfilova, S.G., 1972: Seasonal surface water temperature variations in the World Ocean, *Oceanology*, 12, 333-344.
- Parker, D.E., 1985: The influence of the Southern Oscillation and volcanic eruptions on temperature in the tropical troposphere, *Journal of Climatology*, 5, 273-282.
- Pazan, S.E. and Meyers, G., 1982: Interannual fluctuations of the tropical Pacific wind field and the Southern Oscillation, *Monthly Weather Review*, 110, 587-600.
- Pedgley, D.E. and Krishnamurti, T.N., 1976: Structure and behavior of a monsoon cyclone over West Africa, *Monthly Weather Review*, 104, 149-167.
- Peixoto, J.P. and Oort, A.H., 1983: The atmospheric branch of the hydrological cycle and climate, in *Variations in the Global Water Budget*, Eds Street-Perrott, A., Beran, M. and Ratcliffe, R., D. Reidel, 5-65.
- Pellatt, H.F.M., 1972: Cyclone tracks in the vicinity of the Mocambique Channel, Rhodesia, *Department of Meteorological Services, Meteorological Notes, Series A*, No. 38, 42pp.
- Perry, A.H., 1970a: Filtering climatic anomaly fields using principal component analysis, *Transactions of the Institute of British Geographers*, No. 50, 55-72.
- Perry, A.H., 1970b: Changes in duration and frequency of synoptic types over the British Isles, *Weather*, 25, 123-126.
- Perry, A.H. and Barry, R.G., 1973: Recent temperature changes due to changes in the frequency and average temperature of weather types over the British Isles, *Meteorological Magazine*, 102, 7-82.
- Philander, S.G.H., 1982: El Niño Southern Oscillation phenomena, *Nature*, 302, 295-301.
- Phillip, H.R., 1962: Mean westerly jet streams in the Southern Hemisphere, *Geophysical Monographs*, 7, 126-148.
- Physick, W.L., 1981: Winter depression tracks and climatological jet streams in the Southern Hemisphere during the FGGE year, *Quarterly Journal of the Royal Meteorological Society*, 107, 883-898.
- Pittock, A.B., 1975: Climatic change and the patterns of variation in Australian rainfall, *Search*, 6, 460-504.
- Pittock, A.B., 1980: Patterns of climatic variation in Argentina and Chile - I. Precipitation, 1931-60, *Monthly Weather Review*, 108, 1347-1361.
- Pittock, A.B., 1984: On the reality, stability, and usefulness of Southern Hemisphere teleconnections, *Australian Meteorological Magazine*, 32, 75-82.

- Poolman, E. and Terblanche, D., 1984: Tropiese siklone Domoina en Imboa, *South African Weather Bureau Newsletter*, No. 420, 37-45.
- Prasad, K.D. and Verma, R.K., 1985: Large-scale features of satellite-derived outgoing long-wave radiation in relation to monsoon circulation over the Indian region, *Journal of Climatology*, 5, 297-308.
- Preston-Whyte, R.A., Diab, R.D. and Tyson, P.D., 1977: Towards an inversion climatology of southern Africa: Part II, non-surface inversions in the lower atmosphere, *South African Geographical Journal*, 59, 47-59.
- Preston-Whyte, R.A. and Tyson, P.D., 1973: Note on pressure oscillations over South Africa, *Monthly Weather Review*, 101, 650-653.
- Priestley, C.H.B., 1951: Physical interactions between tropical and temperate latitudes, *Quarterly Journal of the Royal Meteorological Society*, 77, 200-214.
- Priestley, C.H.B. and Troup, A.J., 1964: Strong winds in the global flux of momentum, *Journal of the Atmospheric Sciences*, 21, 459-460.
- Quadfasel, D.R., 1982: Low frequency variability of the 20°C isotherm topography in the western equatorial Indian Ocean, *Journal of Geophysical Research*, 87C, 1990-1996.
- Quinn, S., 1977: Die tropiese sikloon Emille, *South African Weather Bureau Newsletter*, No. 338, 145-152.
- Quinn, W.H., 1974: Monitoring and predicting El Niño invasions, *Journal of Applied Meteorology*, 13, 825-830.
- Quinn, W.H. and Bur, W.V., 1970: Prediction of abnormally heavy precipitation over the equatorial Pacific dry zone, *Journal of Applied Meteorology*, 9, 20-28.
- Quinn, W.H. and Burt, W.V., 1972: Use of the Southern Oscillation in weather prediction, *Journal of Applied Meteorology*, 11, 618-628.
- Quinn, W.H., Zopf, D.O., Short, K.O. and Kuo Yang, R.T.W., 1978: Historical trends and statistics of the Southern Oscillation, El Niño and Indonesian droughts, *Fisheries Bulletin*, 76, 663-678.
- Quiroz, R.S., 1983: Relationships among stratospheric and tropospheric zonal flows and the Southern Oscillation, *Monthly Weather Review*, 111, 143-154.
- Rakhecha, P.R. and Mandal, B.N., 1981: The use of empirical orthogonal functions for rainfall estimates, in *Monsoon Dynamics*, Cambridge University Press, 627-638.
- Ramage, C.S., 1971: *Monsoon Meteorology*, Academic Press, London, 296pp.

- Ramage, C.S., 1974: Monsoonal influences on the annual variation of tropical cyclone development over the Indian and Pacific Oceans, *Monthly Weather Review*, 102, 745-753.
- Ramage, C.S., 1983: Teleconnections and the siege of time, *Journal of Climatology*, 3, 223-231.
- Ramage, C.S. and Hori, A.M., 1981: Meteorological aspects of El Niño, *Monthly Weather Review*, 109, 1827-1835.
- Rao, V.B., Bonatti, J.P. and Santos, R.P., 1984: Monthly variation of 200 mb flow in the tropics, *Archiv für Meteorologie, Geophysik und Bioklimatologie, Ser. A.*, 33, 21-30.
- Rao, V.B., Marques, V.S. and Bonatti, J.P., 1984: On the possibility of barotropic instability over northeast Brazil, *Tellus*, 36A, 207-210.
- Rasmusson, E.M., 1972: Seasonal variation of tropical humidity parameters, in *The Global Circulation of the Atmosphere*, MIT Press, 193-237.
- Rasmusson, E.M., Arkin, P.A., Chen, W.-Y. and Jalkovitz, J.B., 1981: Biennial variations in surface temperature over the United States as revealed by singular decomposition, *Monthly Weather Review*, 109, 587-598.
- Rasmusson, E.M. and Carpenter, T.H., 1982: Variations in tropical sea surface temperature and surface wind fields associated with the Southern Oscillation/El Niño, *Monthly Weather Review*, 110, 354-384.
- Rasmusson, E.M. and Wallace, J.M., 1983: Meteorological aspects of the El Niño/Southern Oscillation, *Science*, 222, 1195-1202.
- Rayner, J.N., 1971: *An Introduction to Spectral Analysis*, Plon, London, 174pp.
- Reed, R.J., Norquist, D.C. and Recker, E.E., 1977: The structure and properties of African wave disturbances as observed during phase III of GATE, *Monthly Weather Review*, 105, 317-333.
- Reed, R.J. and Rogers, D.G., 1962: The circulation of the tropical stratosphere in the years 1854-60, *Journal of the Atmospheric Sciences*, 19, 127-135.
- Reed, R.J. and Vice, C.J., 1969: The annual temperature variation in the lower tropical stratosphere, *Journal of the Atmospheric Sciences*, 26, 163-167.
- Reid, G.C. and Gage, K.S., 1981: On the annual variation in height of the tropical tropopause, *Journal of the Atmospheric Sciences*, 38, 1926-1938.
- Reiter, E.R., 1969: *Atmospheric Transport Processes. Part 1: Energy Transfers and Transformations*, United States Atomic Energy Commission, Division of Technical Information, 253pp.

- Reiter, E.R., 1983: Teleconnections with tropical precipitation surges, *Journal of the Atmospheric Sciences*, 40, 1631-1647.
- Rennick, M.A., 1976: The generation of African waves, *Journal of the Atmospheric Sciences*, 33, 1955-1969.
- Rex, D.F., 1950: Blocking action in the middle troposphere and its effect upon regional climate. II. The climatology of blocking action, *Tellus*, 2, 275-301.
- Riehl, H., 1945: Waves in the easterlies and the polar front in the tropics, *Miscellaneous Report No. 17*, University of Chicago, 79pp.
- Riehl, H., 1977a: Venezuelan rain systems and the general circulation of the summer tropics I: Rain systems, *Monthly Weather Review*, 105, 1402-1420.
- Riehl, H., 1977b: Venezuelan rain systems and the general circulation of a summer tropics II: Relations between low and high latitudes, *Weather Review*, 105, 1421-1433.
- 1979: *Climate and Weather in the Tropics*, Academic Press, 611pp.
- Riehl, H., 1981: The limits of the subtropical jet stream, *Belt für Physik der Atmosphäre*, 54, 335-351.
- Riehl, H., Cruz, L., Mata, M. and Muster, C., 1973: Precipitation characteristics during the Venezuela rainy season, *Quarterly Journal of the Royal Meteorological Society*, 99, 746-757.
- Rind, D. and Rossow, W.B., 1984: The effects of physical processes on the Hadley circulation, *Journal of the Atmospheric Sciences*, 41, 478-507.
- Rodhe, H. and Virji, H., 1976: Trends and periodicities in East African rainfall data, *Monthly Weather Review*, 104, 307-315.
- Rogers, J.C. and van Loon, H., 1982: Spatial variability of sea level pressure and 500mb height anomalies over the Southern Hemisphere, *Monthly Weather Review*, 110, 1375-1392.
- Rosen, R.D. and Salstein, D.A., 1989: Contribution of stratospheric winds to annual and semiannual fluctuations in atmospheric angular momentum and the length of day, *Journal of Geophysical Research*, 90 (D5), 8033-8041.
- Rosen, R.D., Salstein, D.A., Eubanks, T.M., Dickey, J.O. and Steppe, J.A., 1984: An El Niño signal in atmospheric angular momentum and earth rotation, *Science*, 225, 411-414.
- Rubin, M.J., 1956: The associated precipitation and circulation patterns over southern Africa, *Notos*, 5, 53-59.

- Sabbagh, M.E. and Bryson, R.A., 1962: Aspects of the precipitation climatology of Canada Investigated by the method of harmonic analysis, *Annals, Association of American Geographers*, 52, 426-440.
- Salinger, M.J., 1980: New Zealand climate: I. Precipitation patterns, *Monthly Weather Review*, 108, 1892-1904.
- Satyai, V., Keshavamurty, R.N. and Goswami, B.N., 1981: The stability of the monsoon zonal flow with a superposed stationary monsoon wave, in *Monsoon Dynamics*, Eds Lighthill, J. and Pearce, R., Cambridge University Press, 403-413.
- Schneider, E.K., 1984: Response of the annual and zonal mean winds and temperatures to variations in the heat and momentum sources, *Journal of the Atmospheric Sciences*, 41, 1093-1115.
- Schneider, E.K. and Watterson, I.G., 1984: Stationary Rossby wave propagation through easterly layers, *Journal of the Atmospheric Sciences*, 41, 2069-2083.
- Schulze, B.R., 1965: Climate of South Africa: Part 8: General Survey, *WB28*, South African Weather Bureau, 330pp.
- Schulze, G.C., 1983: 'n Moontlike verband tussen die Suidelike Ossiase/El Nino-verskynsels en droogtes oor die somerreevalstreke van Suid-Afrika. 'n Voorlopige studie, *South African Weather Bureau Newsletter*, No. 410, 79-84.
- Schulze, G.C., 1984: 'n Oorsigtelike bespreking van drukveranderings en sinoptiese drukpatrone in die Suidelike Halfrond in die tydperk Oktober 1982 tot Februarie 1983, *South African Journal of Science*, 80, 94-97.
- Schumann, T.E.W. and Hofmeyr, W.L., 1936: The partitioning of a region into rainfall districts: with specific reference to South Africa, *Quarterly Journal of the Royal Meteorological Society*, 64, 482-488.
- Schumann, T.E.W. and Thompson, W.R., 1934: A study of South African rainfall, secular variations and agricultural aspects, *University Series No. 1*, University of Pretoria, 46pp.
- Schupellius, G-D., 1976: Monsoon rains over West Africa, *Tellus*, 18, 533-537.
- Scott, C.M. and Shulman, M.D., 1979: An areal and temporal analysis of precipitation in the northeastern United States, *Journal of Applied Meteorology*, 18, 627-633.
- Sellers, W.D., 1968: Climatology of monthly precipitation patterns in the western United States, *Monthly Weather Review*, 96, 585-595.
- Sellick, N.P., 1958: Modification of the structure of a tropical cyclone on traversing a high plateau, *Quarterly Journal of the Royal Meteorological Society*, 84, 259-269.

- Semyonov, Ye.K., 1978: Equatorial westerlies over the Eastern Hemisphere, *Archiv für Meteorologie, Geophysik und Bioklimatologie, Ser. B.*, 23, 305-321.
- Sharon, D., 1983a: Personal communication.
- Sharon, D., 1983b: The linear organization of localized storms in the summer rainfall zone of South Africa, *Monthly Weather Review*, 111, 529-538.
- Shaw, W.S., 1978: Frequency of occurrence and precipitation processes of summertime stratiform rain systems in the BEWMEX area, *South African Weather Bureau Bethlehem Weather Modification Experiment Progress Report*, No. 11, 26pp.
- Shimamura, M., 1981: The upper-tropospheric cold lows in the north-western Pacific as revealed in the GMS data, *Geophysical Magazine*, 39, 119-156.
- Shimamura, M., 1982: An application of GMS satellite data in the analysis of the upper cold low in the western Pacific, *Geophysical Magazine*, 40, 113-152.
- Shukla, J. and Paolino, D.A., 1983: The Southern Oscillation and long-range forecasting of the summer monsoon rainfall over India, *Monthly Weather Review*, 111, 1830-1837.
- Shulman, M.D. and Leblang, R.S., 1974: Areal and temporal analysis of New Jersey precipitation using harmonic analysis, *Transactions of the New York Academy of Sciences*, 36, 783-792.
- Skaggs, R.H., 1975: Drought in the United States, 1931-40, *Annals, Association of American Geographers*, 65, 391-402.
- Smith, A.V., 1985: Studies of the effects of cold fronts during the rainy season in Zimbabwe, *Weather*, 40, 198-202.
- Smithsonian Institute, 1934: World Weather Records 1921-1930, *Smithsonian Miscellaneous Collections, Vol. 90*, Smithsonian Institution, Washington, DC, 616pp.
- Smithsonian Institute, 1944: World Weather Records, *Smithsonian Miscellaneous Collections, Vol. 79*, Smithsonian Institution, Washington, DC, 1199pp.
- Smithsonian Institute, 1947: World Weather Records 1931-1940, *Smithsonian Miscellaneous Collections, Vol. 105*, Smithsonian Institution, Washington, DC, 646pp.
- Solot, S.B. and Angell, J.K., 1969: Mean meridional air flow implied by 200-mb GHOST balloon flights in temperate latitudes of the Southern Hemisphere, *Journal of the Atmospheric Sciences*, 26, 1299-1305.

- Solot, S.B. and Angell, J.K., 1973: The mean upper-air flow in Southern Hemisphere temperate latitudes determined from several years of GH/ST balloon flights at 200 and 100 mb, *Journal of the Atmospheric Sciences*, 30, 3-12.
- Starr, V.P., Peixoto, J.P. and McKean, R.G., 1969: Pole-to-pole moisture conditions for the IGY, *Pure and Applied Geophysics*, 73, 300-331.
- Staver, A.E., 1969: Dynamic characteristics of the Southern Hemisphere's circumpolar vortex and a comparison with its Northern Hemisphere counterpart, *Unpublished Ph.D. Thesis, University of Wisconsin*, 113pp.
- Stefanick, M., 1982: Interannual atmospheric angular momentum variability 1963-1973 and the Southern Oscillation, *Journal of Geophysical Research*, 87, 428-432.
- Stephens, G.L. and Webster, P.J., 1979: Sensitivity of radiative forcing to variable cloud and moisture, *Journal of the Atmospheric Sciences*, 36, 1542-1556.
- Stidd, C.K., 1967: The use of eigenvectors for climatic estimates, *Journal of Applied Meteorology*, 6, 255-264.
- Stoekanius, T., 1981: Interannual variations of tropical precipitation patterns *Monthly Weather Review*, 109, 1233-1247.
- Stranz, D. and Taljaard, J.J., 1965: Analysis of an abnormal winter situation in South Africa during June 1964, *Notos*, 14, 17-32.
- Streten, N.A., 1973: Some characteristics of satellite-observed bands of persistent cloudiness over the Southern Hemisphere, *Monthly Weather Review*, 101, 486-495.
- Streten, N.A., 1975: Satellite-derived inferences to some characteristics of the South Pacific circulation associated with the Niño event of 1972-73, *Monthly Weather Review*, 103, 989-995.
- Streten, N.A., 1977: Seasonal climatic variability over the southern oceans, *Archiv für Meteorologie, Geophysik und Bioklimatologie, Ser. J.*, 23, 1-19.
- Streten, N.A., 1980: Some synoptic indices of the Southern Hemisphere mean sea level circulation 1972-77, *Monthly Weather Review*, 108, 18-26.
- Streten, N.A. and Pike, D.J., 1980: Indices of the mean monthly surface circulation over the Southern Hemisphere during FGGE, *Australian Meteorological Magazine*, 28, 201-215.
- Sumi, A. and Murakami, T., 1981: Large-scale aspects of the 1978-79 winter circulation over the greater WMONEX region. Part I: Monthly and season mean fields, *Journal of the Meteorological Society of Japan*, 59, 625-645.

- Suppliah, R. and Yoshino, M.M., 1984: Rainfall variations of Sri Lanka Part I: Spatial and temporal patterns, *Archiv für Meteorologie, Geophysik und Bioklimatologie, Ser B.*, 34, 329-340.
- Tabony, R.C., 1981: A principal component and spectral analysis of European rainfall, *Journal of Climatology*, 1, 283-294.
- Taljaard, J.J., 1953: The mean circulation in the lower troposphere over southern Africa, *South African Geographical Journal*, 35, 33-45.
- Taljaard, J.J., 1958: South African air-masses: their properties, movement and associated weather, *Unpublished Ph.D. Thesis, University of the Witwatersrand*, 221pp.
- Taljaard, J.J., 1967: Development, distribution and movement of cyclones and anticyclones in the Southern Hemisphere during the IGY, *Journal of Applied Meteorology*, 6, 973-987.
- Taljaard, J.J., 1972: Synoptic meteorology of the Southern Hemisphere, in *Meteorology of the Southern Hemisphere*, Ed. Newton, C.W., Meteorological Monographs, 139-213.
- Taljaard, J.J., 1981a: The anomalous climate and weather systems of January to March 1974, *South African Weather Bureau Technical Paper*, No. 9, 92pp.
- Taljaard, J.J., 1981b: Upper-air circulation, temperature and humidity over southern Africa, *South African Weather Bureau Technical Paper*, No. 10, 94pp.
- Taljaard, J.J., 1982a: Cut-off lows and heavy rain over the Republic, *South African Weather Bureau Newsletter*, No. 403, 155-156.
- Taljaard, J.J., 1982b: The March maximum of the rainfall over the western plateau of southern Africa, *South African Weather Bureau Newsletter*, No. 397, 51-53.
- Taljaard, J.J., 1983: Proposal for comparing the humidity measurements of the RS21 and RS80 radiosondes, *South African Weather Bureau Newsletter*, No. 407, 23-24.
- Taljaard, J.J., 1985: Cut-off lows in the South African region, *South African Weather Bureau Technical Paper*, No. 14, 153pp.
- Taljaard, J.J., van Loon, H., Crutcher, H.L. and Jenne, R.L., 1969: Climate of the upper air: Part 1 - Southern Hemisphere. Vol. 1 Temperatures, dew points, and heights & selected pressure levels, *NAVAIR 50-7C-55*, Chief Naval Operations, Washington, D.C., 135pp.
- Tanaka, M., 1981: Interannual fluctuations of the tropical monsoon circulation over the greater WMONEX area, *Journal of the Meteorological Society of Japan*, 59, 825-831.

- Tanaka, M., 1982: Interannual fluctuations of the tropical easterly jet and the summer monsoon in the Asian region, *Journal of the Meteorological Society of Japan*, 60, 865-875.
- Tanaka, M., Weare, B.C., Navato, A.R. and Newell, R.E., 1975: Recent African rainfall patterns, *Nature*, 256, 201-203.
- Tapp, R.G. and Barrell, S.L., 1984: The north-west Australian cloud band: climatology, characteristics and factors associated with development, *Journal of Climatology*, 4, 411-424.
- Teisserenc de Bort, L., 1893: *Report on the Present State of our Knowledge Respecting the General Circulation of the Atmosphere*, London, E. Stanford, 20pp.
- Teixeira, L. and Reiter, E.R., 1985: Sea surface temperature, rainfall and Southern Oscillation: relationships over tropical America, *Archiv für Meteorologie, Geophysik und Bioklimatologie, Ser. A.*, 34, 85-109.
- The TWERLE Team, 1977: The TWERLE experiment, *Bulletin of the American Meteorological Society*, 58, 936-948.
- Thomas, T.M., 1960a: Some observations on the tracks of depressions over the eastern half of the North Atlantic, *Weather*, 15, 325-336.
- Thomas, T.M., 1960b: Precipitation within the British Isles in relation to depression tracks, *Weather*, 15, 361-373.
- Thompson, B.W., 1965: *The Climate of Africa*, Oxford University Press, London, 132pp.
- Tilbury, M.R.R., 1975: Trends in the qualitative aspect of the rainfall over the summer rainfall regions of the Republic of South Africa, *South African Weather Bureau Newsletter*, No. 319, 189-193.
- Trenberth, K.E., 1976: Spatial and temporal variations of the Southern Oscillation, *Quarterly Journal of the Royal Meteorological Society*, 102, 639-653.
- Trenberth, K.E., 1980a: Atmospheric quasi-biennial oscillations, *Monthly Weather Review*, 108, 1370-1377.
- Trenberth, K.E., 1980b: Planetary waves at 500 mb in the Southern Hemisphere, *Monthly Weather Review*, 108, 1378-1389.
- Trenberth, K.E., 1981: Observed Southern Hemisphere eddy statistics at 500 mb: frequency and spatial distribution, *Journal of the Atmospheric Sciences*, 38, 2585-2605.
- Trenberth, K.E., 1982: Seasonality in Southern Hemisphere eddy statistics at 500 mb, *Journal of the Atmospheric Sciences*, 39, 2507-2520.
- Trenberth, K.E., 1983: Interactions between orographically and thermally forced planetary waves, *Journal of the Atmospheric Sciences*, 40, 1126-1153.

- Trewartha, G.T., 1981: *The Earth's Problem Climates*, Methuen, London, 371pp.
- Triegaardt, D.O., 1961a: Flood rains in the Karoo, South Africa, *Notos*, 10, 113-118.
- Triegaardt, D.O., 1961b: Precipitation patterns over the Karoo associated with deep north-westerly currents, *South African Weather Bureau Newsletter*, No. 151, 159-162.
- Triegaardt, D.O. and Kits, A., 1963: Die drukveld by verskillende vlakke oor suidelike Afrika en aangrensende oseane tydens vyfdaagse reën- en droë periodes in suid-Transvaal en noord-Vrystaat gedurende die 1960-1961 somer, *South African Weather Bureau Newsletter*, No. 148, 37-43.
- Triegaardt, D.O. and Kraus, G.M.E., 1957: An example of wave disruption over southern Africa, *Notos*, 6, 6-12.
- Troup, A.J., 1961: Variations in 200-millibar flow in the tropics, *Meteorological Monographs*, 90, 162-167.
- Troup, A.J., 1965: The 'southern oscillation', *Quarterly Journal of the Royal Meteorological Society*, 91, 490-506.
- Troup, A.J., 1967: Opposition of anomalies of upper tropospheric winds at Singapore and Canton Island, *Australian Meteorological Magazine*, 15, 32-37.
- Tsuchiya, I., 1963: An analysis on the relationship between general circulation and climatic fluctuation. Part I. General circulation model leading to climatic fluctuation, *Journal of the Meteorological Society of Japan*, 41, 288-298.
- Tsuchiya, I., 1964: An analysis on the relationship between general circulation and climatic fluctuation. Part II Specified circulation (B_2 type) and further discussion, *Journal of the Meteorological Society of Japan*, 42, 299-308.
- Tucker, G.B., 1973: Vertical velocities and vertical eddy fluxes derived from serial soundings at one station, *Quarterly Journal of the Royal Meteorological Society*, 99, 520-539.
- Tucker, R.B., 1971: An exceptionally late spring cold front in South Africa, *Weather*, 26, 506-513.
- Tyson, P.D., 1971: Spatial variation of rainfall spectra in South Africa, *Annals, Association of American Geographers*, 61, 711-720.
- Tyson, P.D., 1980: Temporal and spatial variation of rainfall anomalies in Africa south of latitude 22° during the period of meteorological record, *Climatic Change*, 2, 363-371.

- Tyson, P.D., 1981: Atmospheric circulation variations and the occurrence of extended wet and dry spells over southern Africa, *Journal of Climatology*, 1, 115-130.
- Tyson, P.D., 1984: The atmospheric modulation of extended wet and dry spells over South Africa, 1958-1978, *Journal of Climatology*, 4, 621-635.
- Tyson, P.D. and Dyer, T.G.J., 1975: Mean annual fluctuations of precipitation in the summer rainfall region of South Africa, *South African Geographical Journal*, 57, 104-110.
- Tyson, P.D. and Dyer, T.G.J., 1978: The predicted above-normal rainfall of the seventies and the likelihood of droughts in the eighties in South Africa, *South African Journal of Science*, 74, 372-377.
- Tyson, P.D., Dyer, T.G.J. and Mamtse, M.N., 1975: Secular changes in South African rainfall: 1880 to 1972, *Quarterly Journal of the Royal Meteorological Society*, 101, 817-833.
- United States Department of Commerce, 1957-1977: *Monthly Climatic Data for the World*, United States National Oceanic and Atmospheric Administration, Asheville.
- United States Department of Commerce, Key to Meteorological Records,
1. Catalog of Meteorological Satellite Data 1967-1973,
2. Environmental Satellite Imagery 1973-1977.
- United States Weather Bureau, 1959: *World Weather Records 1941-50*, United States Weather Bureau, Washington, DC, 1361pp.
- United States Weather Bureau, 1966-1968: *World Weather Records 1951-60*, 6 Volumes, United States Weather Bureau, Washington, DC, 535, 547, 355, 576, 545 and 605pp.
- van Heerden, J., 1971: The deluge of 4.4.71 in Port Elizabeth. Was it a flood?, *South African Weather Bureau Newsletter*, No. 265, 57-60.
- van Loon, H., 1958: On the synoptic climatology of the Tristan da Cunha region, *Archiv für Meteorologie, Geophysik und Bioklimatologie, Ser. B.*, 9, 313-322.
- van Loon, H., 1965: A climatological study of the atmospheric circulation in the Southern Hemisphere during the IGY, Part I: 1 July 1957 - 31 March 1958, *Journal of Applied Meteorology*, 4, 479-491.
- van Loon, H., 1967a: A climatological study of the atmospheric circulation in the Southern Hemisphere during the IGY, Part II, *Journal of Applied Meteorology*, 6, 803-815.
- van Loon, H., 1967b: The half-yearly oscillations in middle and high southern latitudes and the coreless winter, *Journal of the Atmospheric Sciences*, 24, 472-486.

- van Loon, H., 1971a: On the interaction between Antarctica and middle latitudes, in *Research in the Antarctic*, Ed. Quam, L.O., American Association for the Advancement of Science Publication, 477-487.
- van Loon, H., 1971b: A half-yearly variation of the circumpolar surface drift in the Southern Hemisphere, *Tellus*, 23, 511-516.
- van Loon, H., 1972a: Cloudiness and precipitation in the Southern Hemisphere, in *Meteorology of the Southern Hemisphere*, Ed. Newton, C.W., Meteorological Monographs, 101-111.
- van Loon, H., 1972b: Temperature in the Southern Hemisphere, in *Meteorology of the Southern Hemisphere*, Ed. Newton, C.W., Meteorological Monographs, 25-58.
- van Loon, H., 1972c: Pressure in the Southern Hemisphere, in *Meteorology of the Southern Hemisphere*, Ed. Newton, C.W., Meteorological Monographs, 59-86.
- van Loon, H., 1972d: Wind in the Southern Hemisphere, in *Meteorology of the Southern Hemisphere*, Ed. Newton, C.W., Meteorological Monographs, 87-100.
- van Loon, H., 1983: Interaction between the half-yearly and the Southern Oscillations on the Southern Hemisphere, *Preprints of the 1st International Conference on Southern Hemisphere Meteorology*, American Meteorological Society, 291-294.
- van Loon, H., 1984: The Southern Oscillation. Part III: Associations with the trades and with the trough in the westerlies of the South Pacific Ocean, *Monthly Weather Review*, 112, 947-954.
- van Loon, H. and Jenne, R.L., 1969: The half-yearly oscillations in the tropics of the Southern Hemisphere, *Journal of the Atmospheric Sciences*, 26, 218-232.
- van Loon, H. and Jenne, R.L., 1970a: The annual wave in the temperature of the low stratosphere, *Journal of the Atmospheric Sciences*, 27, 701-705.
- van Loon, H. and Jenne, R.L., 1970b: On the half-yearly oscillations in the tropics, *Tellus*, 22, 391-398.
- van Loon, H. and Jenne, R.L., 1972: The zonal harmonic standing waves in the Southern Hemisphere, *Journal of Geophysical Research*, 77, 992-1003.
- van Loon, H., Jenne, R.L. and Labitzke, K., 1973: Zonal harmonic standing waves, *Journal of Geophysical Research*, 78, 4463-4471.
- van Loon, H., Jenne, R.L., Taljaard, J.J. and Crutcher, H.L., 1968: An outline of the yearly and half-yearly components in the zonal mean temperature and wind between the surface and 100 mb in the Southern Hemisphere, *Notas*, 17, 53-62.


- van Loon, H. and Madden, R.A., 1981: The Southern Oscillation. Part I: Global associations with pressure and temperature in northern winter, *Monthly Weather Review*, 109, 1150-1162.
- van Loon, H. and Rogers, J.C., 1981: The Southern Oscillation. Part II: Associations with changes in the middle troposphere in the northern winter. *Monthly Weather Review*, 109, 1163-1168.
- van Loon, H. and Rogers, J.C., 1984: Interannual variations in the half-yearly cycle of pressure gradients and zonal wind at sea level on the Southern Hemisphere, *Tellus*, 36A, 76-86.
- van Loon, H., Taljaard, J.J., Jenne, R.L. and Crutcher, H.L., 1971: Climate of the upper air: Southern Hemisphere Vol. II Zonal geostrophic winds, NCAR TN/STR-57 and NAVAIR 50-1C-56, NCAR, Boulder, Colorado, 43pp.
- van Rooy, M.P., 1980: Extreme rainfall anomalies over extensive parts of South Africa during periods of 1 to 5 successive "summer years", *South African Weather Bureau Technical Paper*, No. 8, 32pp.
- Vianello, R.L., 1985: Vertical velocity forced by topography in the Southern Hemisphere, *Journal of Climatology*, 5, 213-219.
- Vincent, D.G., 1982: Circulation features over the South Pacific during 10-18 January 1979, *Monthly Weather Review*, 110, 981-993.
- Vines, H.G., 1980: Analyses of South African rainfall, *South African Journal of Science*, 76, 404-409.
- Virji, H., 1981: A preliminary study of summertime tropospheric circulation patterns over South America estimated from cloud winds, *Monthly Weather Review*, 109, 599-610.
- Virji, H. and Kousky, V.E., 1983: Regional and global aspects of a low latitude frontal penetration in Amazonas and associated tropical activity, *Preprints of the 1st International Conference on Southern Hemisphere Meteorology*, American Meteorological Society, 215-220.
- Viswanadham, Y., Rao, N.J.M. and Nunes, G.S.S., 1980: Some studies on moisture conditions in the Southern Hemisphere, *Tellus*, 32, 131-142.
- Voice, M.E. and Hunt, B.G., 1984: A study of the dynamics of drought initiation using a global general circulation model, *Journal of Geophysical Research*, 89D, 9504-9520.
- Vorster, J.H., 1957: Trends in long range rainfall records in South Africa, *South African Geographical Journal*, 34, 61-66.
- Vowinkel, E., 1954: Synoptische Klimatologie vom Gebiet Marion Island, *Notos*, 3, 12-21.

- Vowinckel, E., 1955a: Beitrag zur Witterungsklimatologie Südafrikas, *Archiv für Meteorologie, Geophysik und Bioklimatologie, Ser. B.*, 1, 11-31.
- Vowinckel, E., 1955b: Southern Hemisphere weather map analysis: five-year mean pressures, *Notos*, 4, 17-50.
- Vowinckel, E., 1956: Ein Beitrag zur Witterungsklimatologie des südlichen Mozambiquekanals. *Miscelânea Geofísica Publicada Pelo Serviço Meteorológico de Angola em Comemoração do X Aniversário do Serviço Meteorológico Nacional*, Luanda, 63-86.
- Vowinckel, E. and Oosthuizen, C.M., 1953: Weather types and weather elements over the Antarctic Ocean during the winter season, *Notos*, 2, 157-182.
- Wahr, J.M. and Oort, A.H., 1984: Friction- and mountain-torque estimates from global atmospheric data, *Journal of the Atmospheric Sciences*, 41, 190-204.
- Walker, E.R., 1964: Analysis of normal monthly precipitation over Alaska and western Canada, *Met. Branch CIR-4043, TEC-522*, Department of Transport, Toronto, 8pp.
- Walker, G.T., 1923: *Correlation in seasonal variations of weather*, VIII. A preliminary study of world weather (World weather I), *Memoirs of the Indian Meteorological Department*, 24(4), 75-131.
- Walker, G.T., 1924: *Correlation in seasonal variations of weather*, IX. A further study of world weather (World weather II), *Memoirs of the Indian Meteorological Department*, 24(9), 275-332.
- Walker, G.T., 1928: World weather III, *Memoirs of the Royal Meteorological Society*, 2(17), 97-106.
- Walker, G.T., 1937: World weather VI, *Memoirs of the Royal Meteorological Society*, 4(39), 119-139.
- Walker, G.T. and Bliss, E.W., 1930: World weather IV - some applications to seasonal forecasting, *Memoirs of the Royal Meteorological Society*, 3(24), 81-95.
- Walker, G.T. and Bliss, E.W., 1932: World weather V, *Memoirs of the Royal Meteorological Society*, 4(36), 53-84.
- Walker-van Heerden, N., 1985: Personal communication.
- Walsh, J.E. and Mostek, A., 1980: A quantitative analysis of meteorological anomaly patterns over the United States, 1900-1977, *Monthly Weather Review*, 108, 615-630.
- Walsh, J.E., Richman, M.B. and Allen, D.W., 1982: Spatial coherence of monthly precipitation in the United States, *Monthly Weather Review*, 110, 272-286.

- Weare, B.C., 1977: Empirical orthogonal analysis of Atlantic Ocean surface temperatures, *Quarterly Journal of the Royal Meteorological Society*, 103, 467-478.
- Weare, B.C., Navato, A.R. and Newell, R.E., 1976: Empirical orthogonal analysis of Pacific sea surface temperature, *Journal of Physical Oceanography*, 6, 671-678.
- Webster, P.J., 1981: Mechanisms determining the atmospheric response to sea surface temperature anomalies, *Journal of the Atmospheric Sciences*, 38, 554-571.
- Webster, P.J., 1983: The large-scale structure of the tropical atmosphere, in *Large-Scale Dynamical Processes in the Atmosphere*, Eds Hoskins, B.J. and Pearce, R.P., Academic Press, London, 235-275.
- Webster, P.J. and Curtin, D.G., 1974: Interpretations of the EOLE experiment I. Temporal variation of Eulerian quantities, *Journal of the Atmospheric Sciences*, 31, 1860-1875.
- Webster, P.J. and Curtin, D.G., 1975: Interpretations of the EOLE experiment II. Spatial variation of transient and stationary modes, *Journal of the Atmospheric Sciences*, 32, 1848-1863.
- Wei, M.-Y. and Schaack, T.K., 1984: Seasonal distributions of mountain torques during FGGE, *Journal of the Atmospheric Sciences*, 41, 3032-3039.
- Wainert, R.A., 1968: Statistics of the subtropical jet stream over the Australian region, *Australian Meteorological Magazine*, 16, 137-148.
- White, G.H. and Wallace, J.M., 1978: The global distribution of the annual and semiannual cycles in surface temperature, *Monthly Weather Review*, 106, 901-906.
- Wigley, T.M.L., Lough, J.M. and Jones, P.D., 1984: Spatial patterns of precipitation in England and Wales and a revised, homogeneous England and Wales precipitation series, *Journal of Climatology*, 4, 1-25.
- Wigley, T.M.L. and Qian, T., 1983: Crop-climate modelling using spatial patterns of yield and climate. Part 1: Background and an example from Australia, *Journal of Climate and Applied Meteorology*, 22, 1831-1841.
- Willmott, C.J., 1977: A component analytic approach to precipitation regionalization in California, *Archiv für Meteorologie, Geophysik und Bioklimatologie, Ser. B.*, 24, 269-281.
- Willmott, C.J., 1978: P-mode principal component analysis, grouping and precipitation regions in California, *Archiv für Meteorologie, Geophysik und Bioklimatologie, Ser. B.*, 26, 277-295.

- Wilson, J.F., 1885: Water supply in the basin of the River Orange or "Gariep South Africa", *Journal of the Royal Geographical Society*, 35, 106-129.
- Winstanley, D., 1973: Rainfall patterns and general atmospheric circulation, *Nature*, 245, 190-194.
- Woodworth, P.L., 1985: The interannual correlation between sea level air pressure and rainfall in the British Isles-North Sea region, *Weather*, 40, 285-292.
- Wright, P.B., 1971: Quasi-weekly pressure wave in Western Australia, *Australian Meteorological Magazine*, 19, 117-129.
- Wright, P.B., 1974: Seasonal rainfall in southwestern Australia and the general circulation, *Monthly Weather Review*, 102, 219-232.
- Wright, P.B., 1977: The Southern Oscillation - patterns and mechanisms of the teleconnections and the persistence, *Report HIG-77-13 of Hawaii Institute of Geophysics*, University of Hawaii, 107pp.
- Wyrtki, K., 1973: An equatorial jet in the Indian Ocean, *Science*, 181, 262-264.
- Wyrtki, K., 1975: El Niño - the dynamic response of the equatorial Pacific Ocean to atmospheric forcing, *Journal of Physical Oceanography*, 5, 572-584.
- Wyrtki, K. and Leslie, W.G., 1980: The mean annual variation of sea level in the Pacific Ocean, *Report HIG-80-5 of Hawaii Institute of Geophysics*, University of Hawaii, 159pp.
- Wyrtki, K. and Meyers, G., 1976: The trade wind field over the Pacific Ocean, *Journal of Applied Meteorology*, 15, 698-704.
- Yasunari, T., 1977: Stationary waves in the Southern Hemisphere mid-latitude zone revealed from average brightness charts, *Journal of the Meteorological Society of Japan*, 55, 274-285.
- Yoshida, K., 1967: On the transport of momentum in the Australian sector, *Geophysical Magazine*, 33, 179-205.
- Yoshino, M.M., 1968: Pressure pattern calendar of east Asia, *Meteorologische Rundschau*, 21, 162-169.
- Zawadzki, I., Torslaschi, E. and Sauvageau, R., 1981: The relationship between mesoscale thermodynamic variables and convective precipitation, *Journal of the Atmospheric Sciences*, 38, 1535-1540.
- Zillman, J.W. and Johnson, D.R., 1985: Thermally-forced mean meridional circulations in the Southern Hemisphere, *Tellus*, 37A, 56-76.
- Zerefos, C.S. and Repapis, C.C., 1979: Further evidence in stratospheric-tropospheric coupling: biennial oscillations in tropical

total cloud cover, *Archiv für Meteorologie, Geophysik und
Klimatologie, Ser. A.*, 28, 341-348.



Author Harrison Michael Stanley John

Name of thesis A synoptic climatology of South African rainfall variations. 1986

PUBLISHER:

University of the Witwatersrand, Johannesburg

©2013

LEGAL NOTICES:

Copyright Notice: All materials on the University of the Witwatersrand, Johannesburg Library website are protected by South African copyright law and may not be distributed, transmitted, displayed, or otherwise published in any format, without the prior written permission of the copyright owner.

Disclaimer and Terms of Use: Provided that you maintain all copyright and other notices contained therein, you may download material (one machine readable copy and one print copy per page) for your personal and/or educational non-commercial use only.

The University of the Witwatersrand, Johannesburg, is not responsible for any errors or omissions and excludes any and all liability for any errors in or omissions from the information on the Library website.

Author Harrison Michael Stanley John

Name of thesis A synoptic climatology of South African rainfall variations. 1986

PUBLISHER:

University of the Witwatersrand, Johannesburg

©2013

LEGAL NOTICES:

Copyright Notice: All materials on the University of the Witwatersrand, Johannesburg Library website are protected by South African copyright law and may not be distributed, transmitted, displayed, or otherwise published in any format, without the prior written permission of the copyright owner.

Disclaimer and Terms of Use: Provided that you maintain all copyright and other notices contained therein, you may download material (one machine readable copy and one print copy per page) for your personal and/or educational non-commercial use only.

The University of the Witwatersrand, Johannesburg, is not responsible for any errors or omissions and excludes any and all liability for any errors in or omissions from the information on the Library website.