DSPACE

https://dspace.org/

Exploring relationships between geological structures delineated from high resolution geophysical data collected over 1:50,000 mapsheets 2229AB Mapungubwe and 2229AD Coila, Beit Bridge Terrane, Central Zone, Limpopo Belt, South Africa

Havenga, Marinda

2014-03-05
http://hdl.handle.net10539/14025

Downloaded from a DSpace repository. https://dspace.org/

DETAIL SECTION OF BOREHOLE VNA 1

ID= 2000165

SATURN MINING & PROSPECTING

2229 AD ✓

FARM: VENETIA 103 MS ✓

DISTRICT: ~~N~~ S OUTPANSBERG ✓

Scale 1:500

B19449

SAG9000489

STARTED 14th August 1975

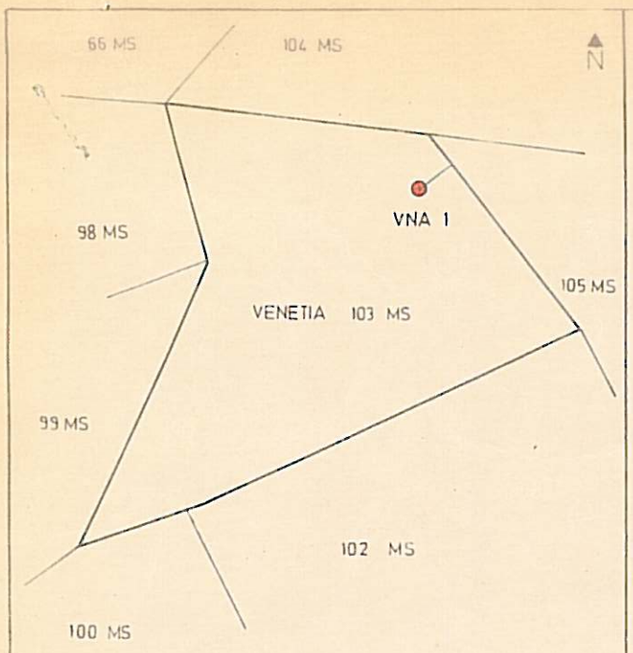

LOCALITY PLAN

Scale 1:100 000

NO SURVEY

SECTION OF HOLE

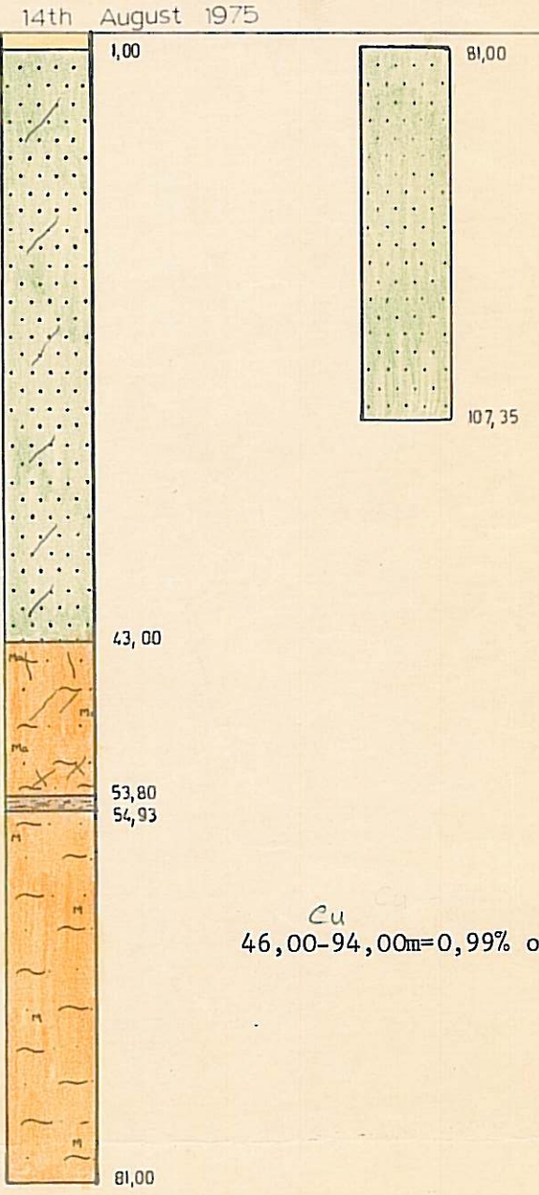

X = 2481 110m
Y = - 33490m
E = 683m
elev. unc. = 10m

Cu
46,00-94,00m=0,99% over 40,70m

LEGEND

- CALCRETE
- QUARTZITE
- SCHIST
- MUD

STOPPED August 1975

MYNKOMMISSARIS
MYN/MINING DIST.
21 -6- 1976
PIETERSBURG
MINING COMMISSIONER

SIGNATURE M. G. Steele

DATE 10 June 1976

ATC GEOLOGICAL DEPT JUNE 1976

VCP 24

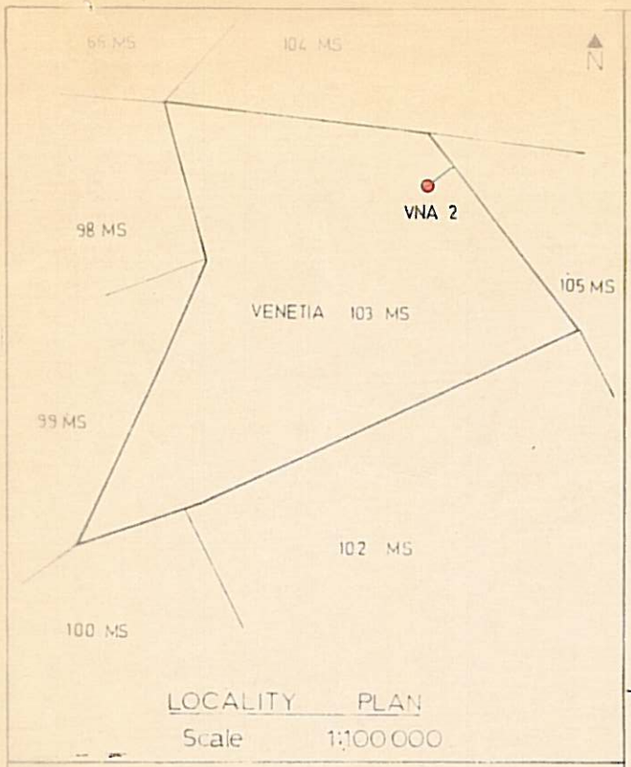

LOCALITY PLAN

Scale 1:100 000

DETAIL SECTION OF BOREHOLE VNA 2

ID = 2000 166

SATURN MINING & PROSPECTING

2229 AD ✓

FARM: VENETIA 103 MS ✓

DISTRICT: ZOUTPANSBERG ✓

Scale 1:500

SAG 9000 42 89

B 19 450

STARTED 7th September 1975



STOPPED 22nd September 1975

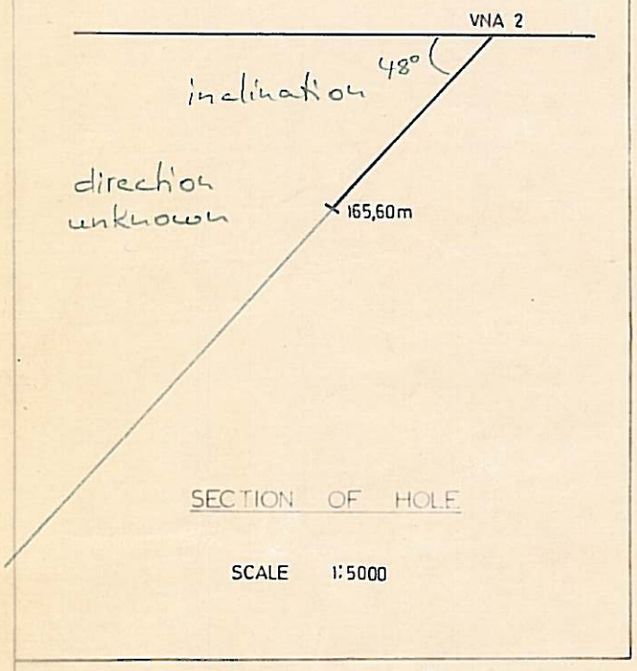

SECTION OF HOLE

SCALE 1:5000

Cu

78,00-106,00m= 1,12% over 24,66m

x = 2481 125m
y = - 33 625m
E = 684m
elev. unk. = 10m

LEGEND

- CALCRETE
- QUARTZITE
- SCHIST
- AMPHIBOLITE
- MARBLE
- ARGILLITE
- DIABASE

MYNKOMMISSARIS
MYN/MINING DIST.
21 -6- 1976
[illegible]

SIGNATURE M. G. Lees

DATE 10 June 1976

ATC GEOLOGICAL DEPT JUNE 1976 VCP 24

DETAIL SECTION OF BOREHOLE VNA 3

ID = 2000 167

SATURN MINING & PROSPECTING

2227 AD ✓

FARM: VENETIA 103 MS ✓

DISTRICT: ZOUTPANSBERG ✓

Scale 1:500

SAG 900042 89

B19451

STARTED 23rd September 1975

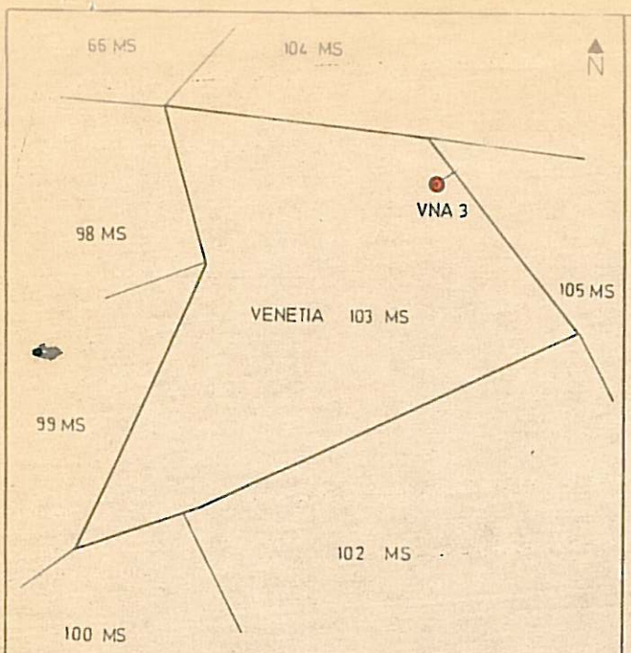

LOCALITY PLAN
Scale 1:100 000

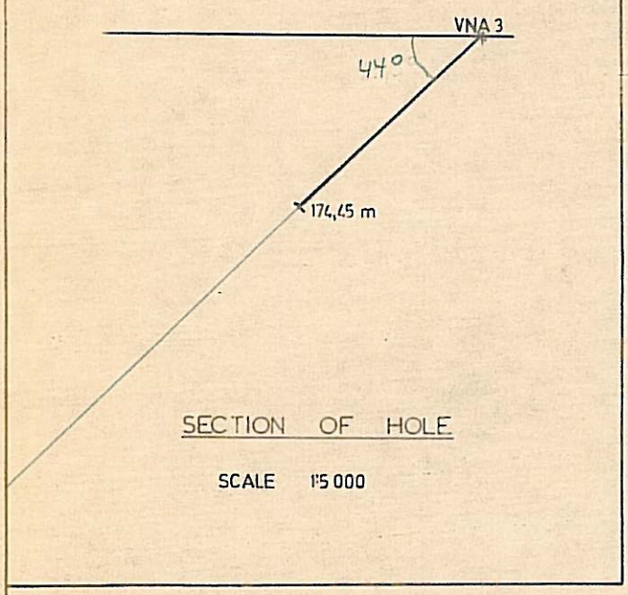

SECTION OF HOLE
SCALE 1:5 000

X = 2481 040m
Y = - 33740m
E = 688m
elev. unc. = 10m

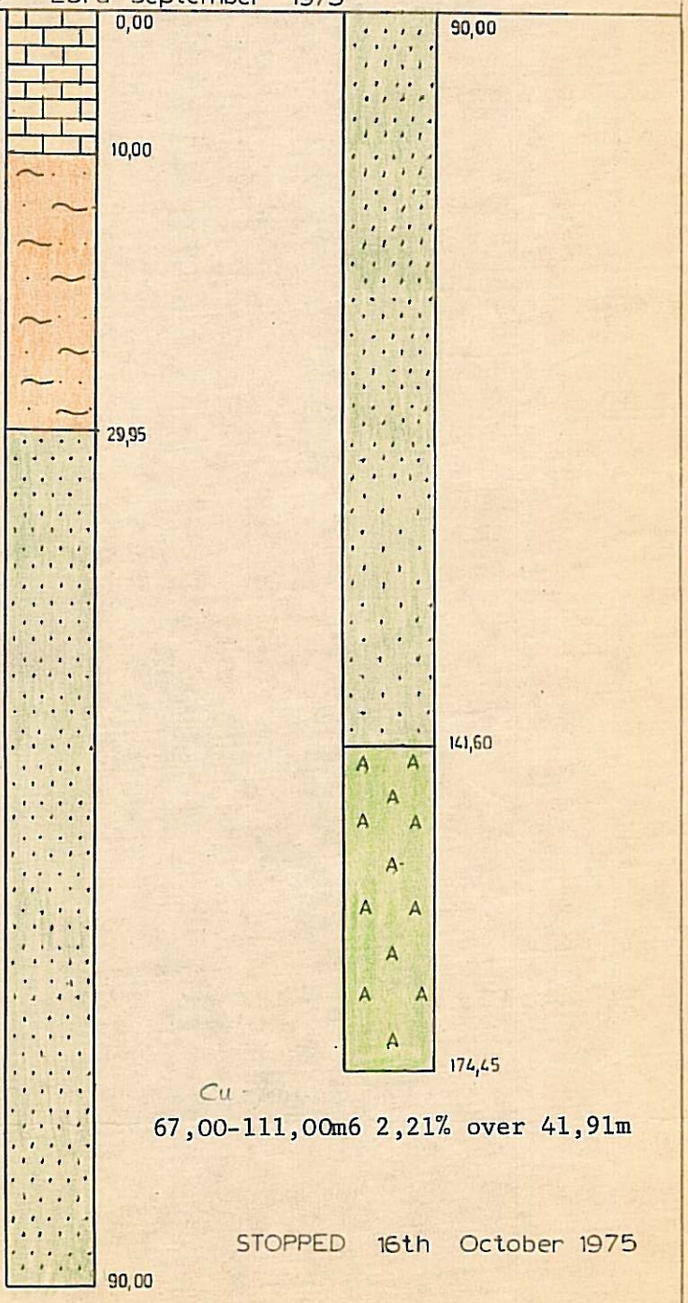

Cu
67,00-111,00m6 2,21% over 41,91m

STOPPED 16th October 1975

LEGEND

- CALCRETE
- QUARTZITE
- SCHIST
- A AMPHIBOLITE
- MARBLE
- ARGILLITE
- DIABASE

MYNKOMMISSARIS
MYN/MINING DIST.
21 - 6 - 1976
PIETERSBURG
MINING COMMISSIONER

SIGNATURE M. G. Steer
DATE 10 June 1976

ATC GEOLOGICAL DEPT JUNE 1976

VCP 24

DETAIL SECTION OF BOREHOLE VNA 4

ID=2000168

SATURN MINING & PROSPECTING

2229 AD ✓

FARM: VENETIA 103 MS ✓

DISTRICT: ~~Z~~SOUTPANSBERG ✓

Scale 1:500

B20370/1

SAG 90004289

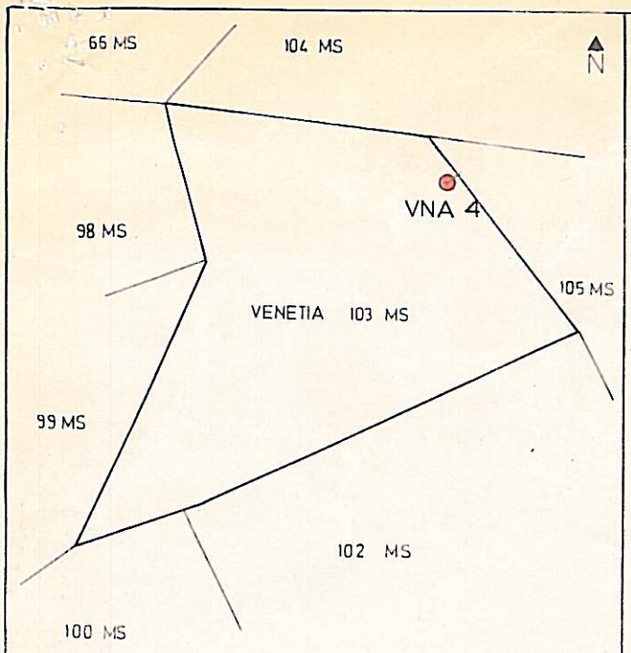

LOCALITY PLAN
Scale 1:100 000

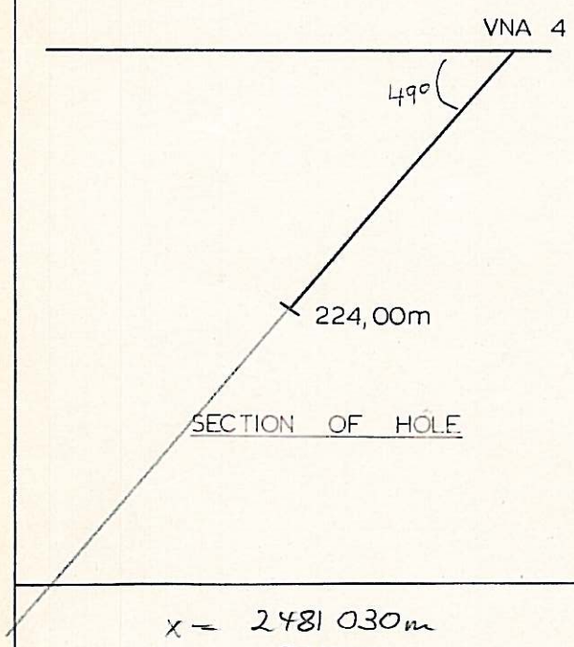

SECTION OF HOLE

x = 2481 030m
y = − 33900m
E = 691m
elev. unc. = 10m

STARTED 20th OCTOBER 1975

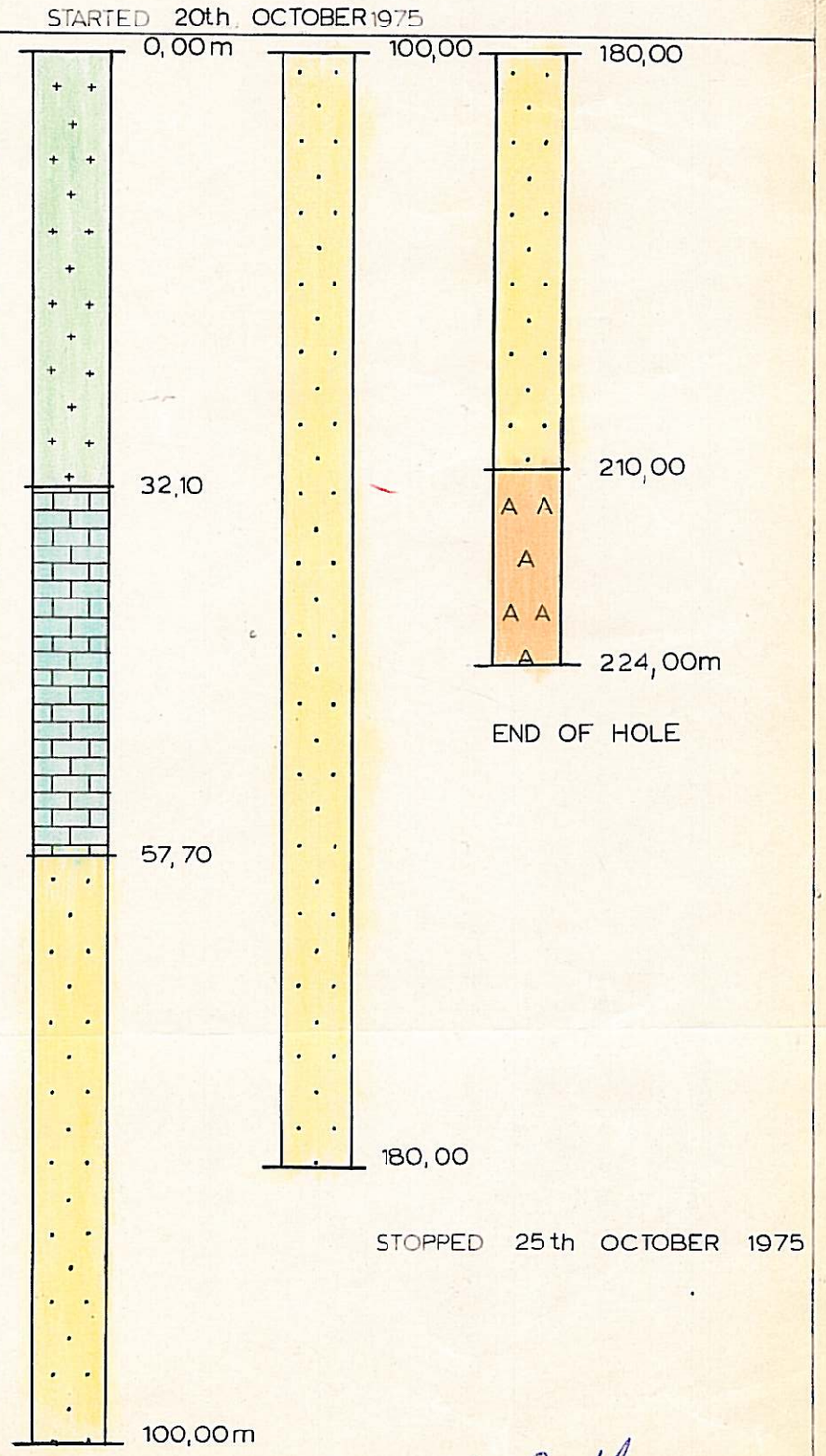

STOPPED 25th OCTOBER 1975

LEGEND

- CALCRETE
- QUARTZITE
- SCHIST
- AMPHIBOLITE
- MARBLE
- LIMESTONE
- DOLERITE

MYNKOMMISSARIS
MYN/MINING DIST.
4 -10- 1976
PIETERSBURG
MINING COMMISSIONER

SIGNATURE [signature]
DATE 17 September 1976

ATC GEOLOGICAL DEPT JUNE 1976

VCP 24

DETAIL SECTION OF BOREHOLE VNA 5

ID = 2000169

SATURN MINING & PROSPECTING

2229 AD ✓

FARM: VENETIA 103 MS ✓

DISTRICT: ~~ZOUTPANSBERG~~ 5 ✓

B20320/2

Scale 1:500

SAG 900042 89

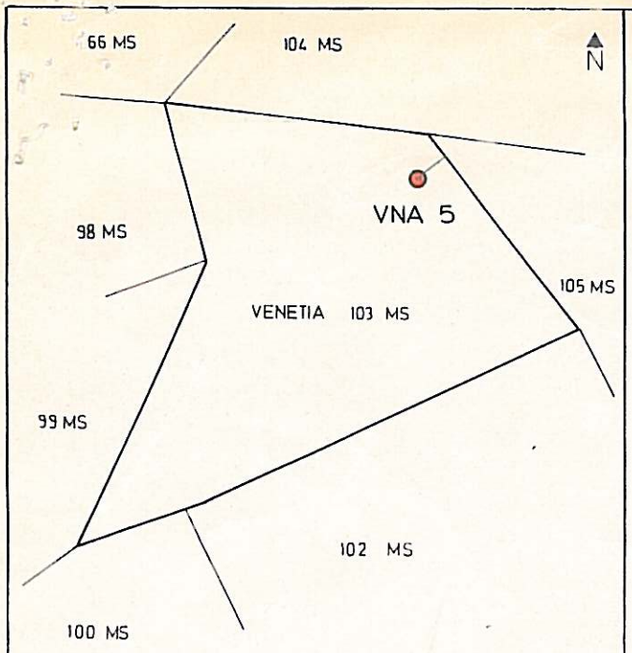

LOCALITY PLAN
Scale 1:100 000

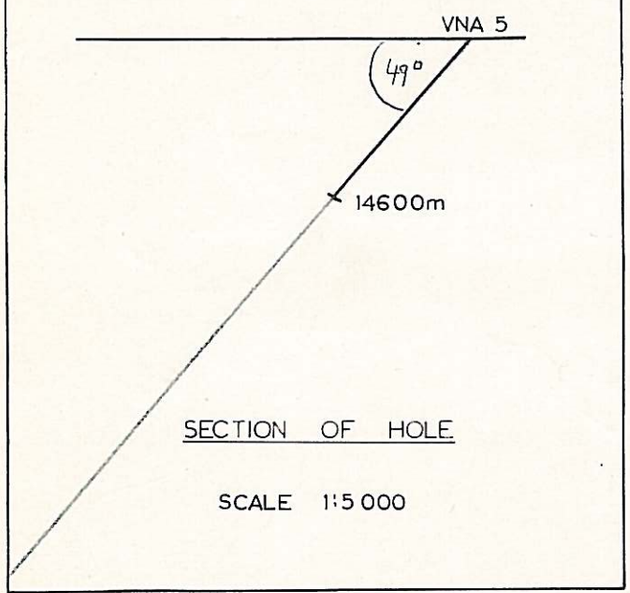

SECTION OF HOLE

SCALE 1:5 000

x = 2480950m
y = – 33475m
E = 685m

elev. unc. = 10m

STARTED 3rd NOVEMBER 1975

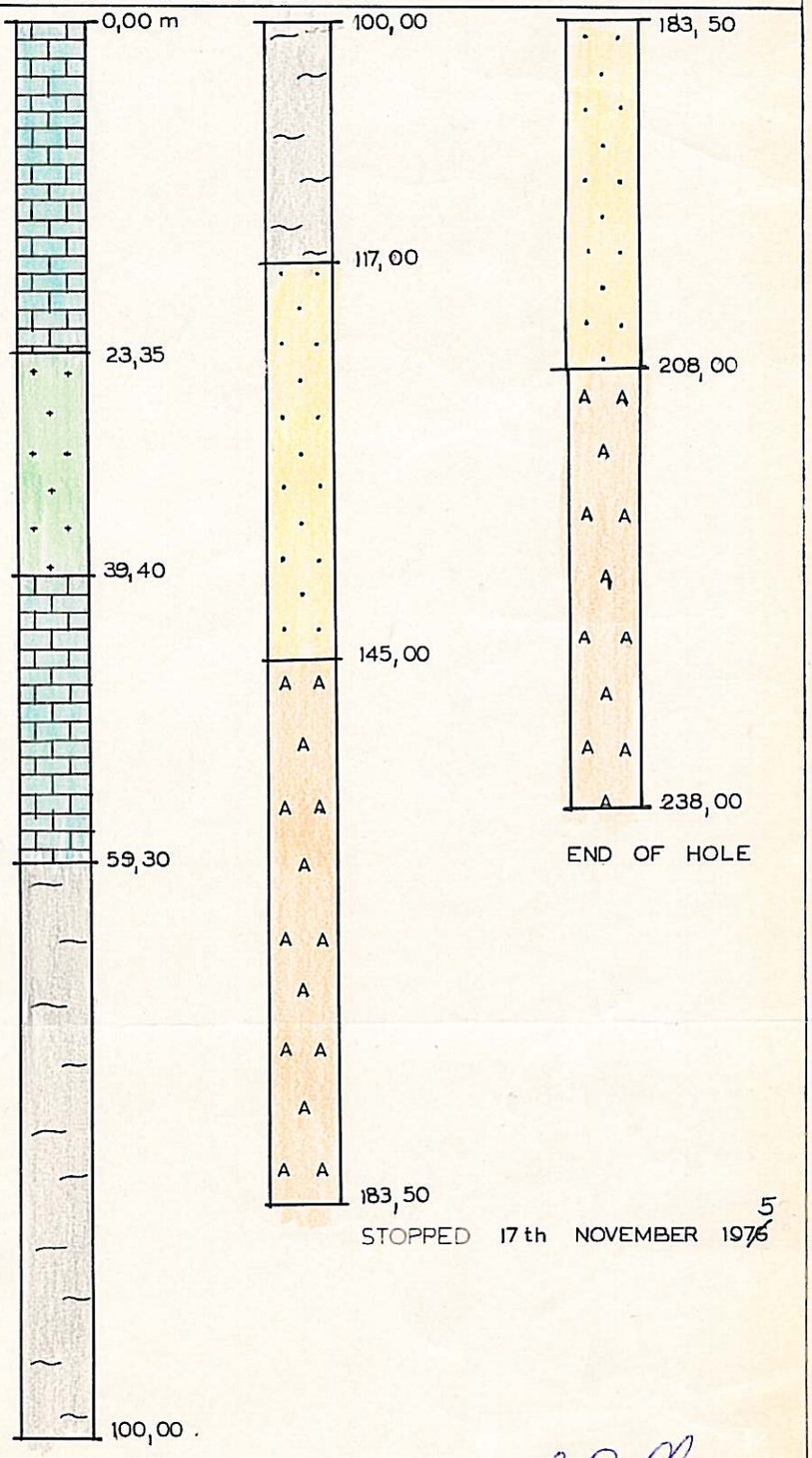

STOPPED 17th NOVEMBER 1976 5 ✓

LEGEND

- CALCRETE
- QUARTZITE
- SCHIST
- AMPHIBOLITE
- LIMESTONE
- ARGILLITE
- DOLERITE

SIGNATURE _____

DATE 17 September 1976

ATC GEOLOGICAL DEPT JUNE 1976

VCP 24