

DETAIL SECTION OF BOREHOLE VNA 16

ID = 2000 180

SATURN MINING & PROSPECTING

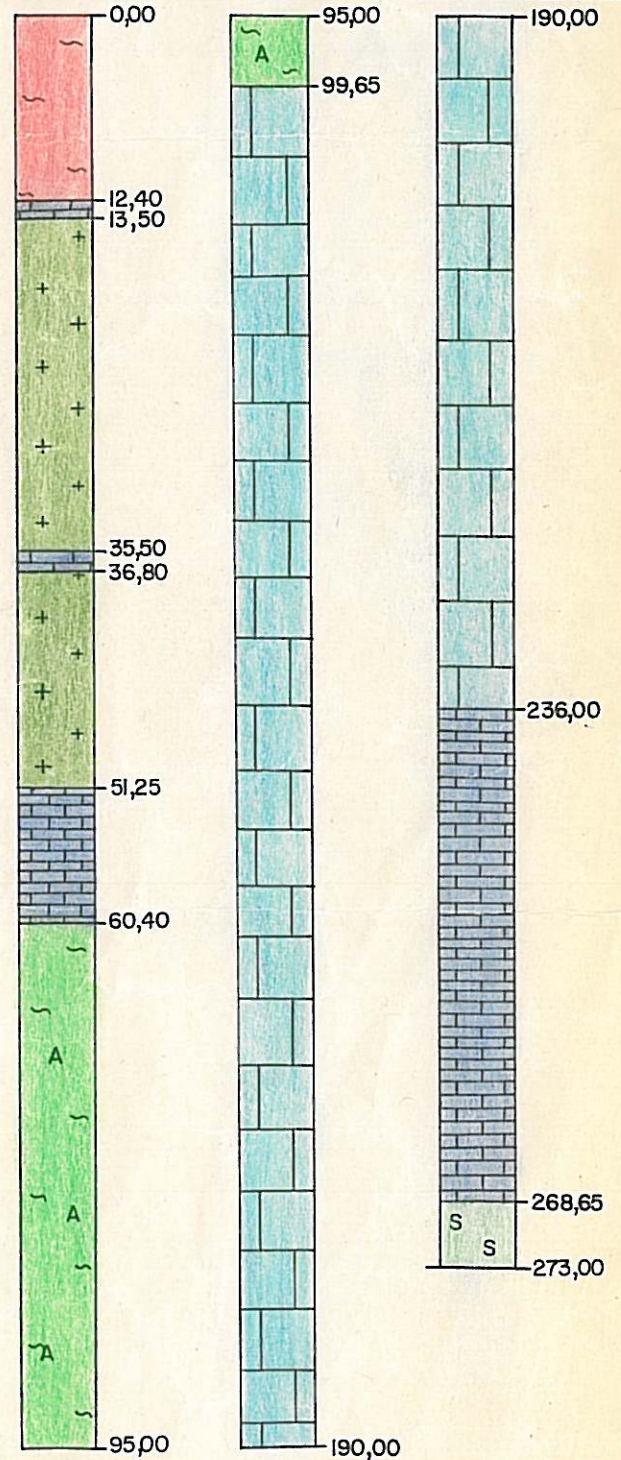
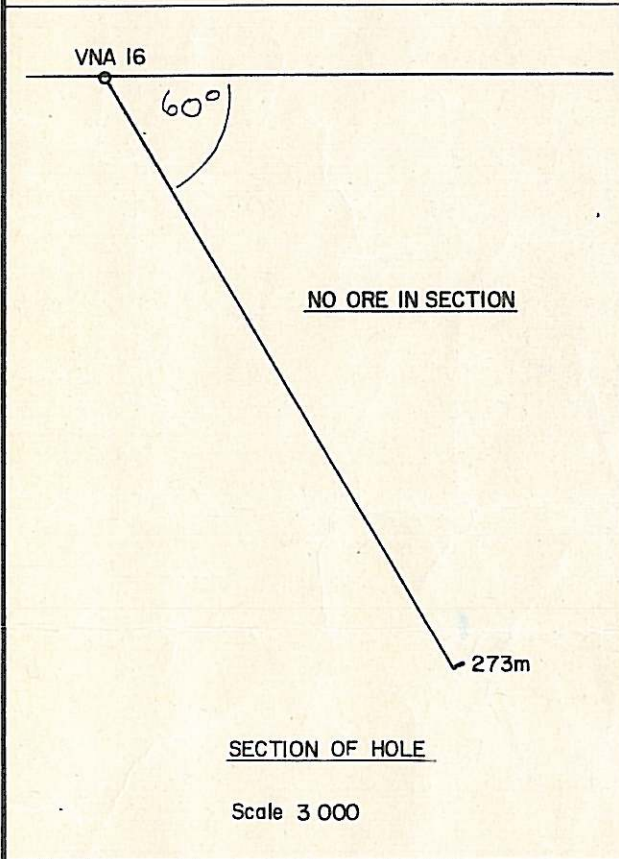
SAG 90004289

FARM VENETIA 103 MS ✓ 2229AD ✓
DISTRICT ZOUTPANBERG ✓

Scale 1:500

B25345

STARTED 17th MARCH 1977



- LEGEND**
- GNEISS
 - DOLERITE
 - LIMESTONE/CALCRETE
 - AMPHIBOLE GNEISS
 - MARBLE
 - SERPENTINITE

MINING COMMISSIONER
1978 - 6 - 28

X = 2480 950m
Y = - 32 880m
E = 670m elev. unc. = 10m

SIGNATURE _____
DATE 9/6/78

DETAIL SECTION OF BOREHOLE VNA 18

2229 AD

X = +2480930,48 m Y = -33643,88 m

Saturn Mining Prospecting Dev. Co. Ltd

FARM VENETIA 103 MS ✓

DISTRICT SOUTPANSBERG ✓

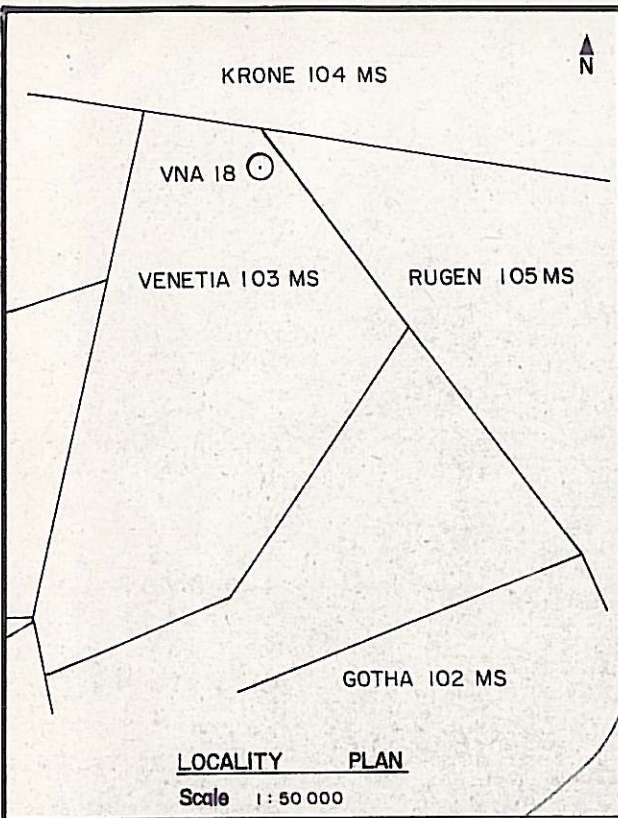
Scale 1:2000

B28730

SAG 90004290

STARTED 23/3/81

COMPLETED 16/4/81

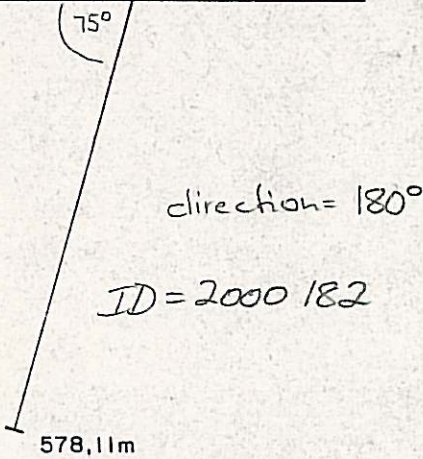


LOCALITY PLAN

Scale 1:50 000

COLLAR ELEVATION 691,17 m

S VNA 18 N

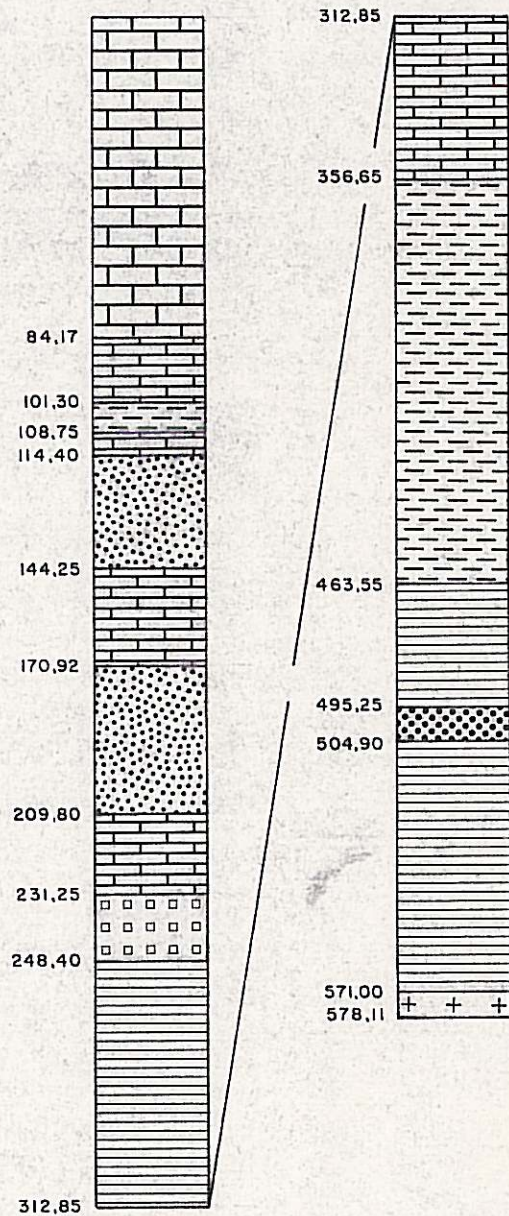


SECTION OF HOLE

SCALE 1:10 000

LEGEND

	MARBLE
	DOLERITE
	LIMESTONE
	QUARTZITE
	CALCAREOUS META-ARGILLITE
	META-ARGILLITE
	GNEISS
	PEGMATITE



SIGNATURE
DATE

[Signature]
23/3/81

DETAIL SECTION OF BOREHOLE VNA 20 ^{2229 AD}

X = + 2480989,53 Y = - 33398,99
 Saturn Mining Prospecting Dev. Co. Ltd

FARM VENETIA 103 MS

DISTRICT SOUTPANSBERG

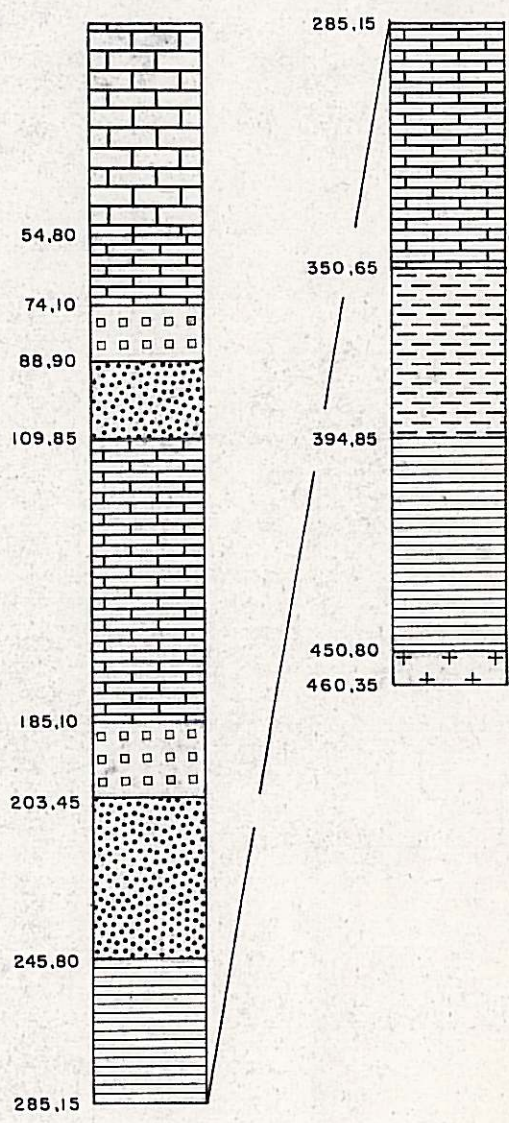
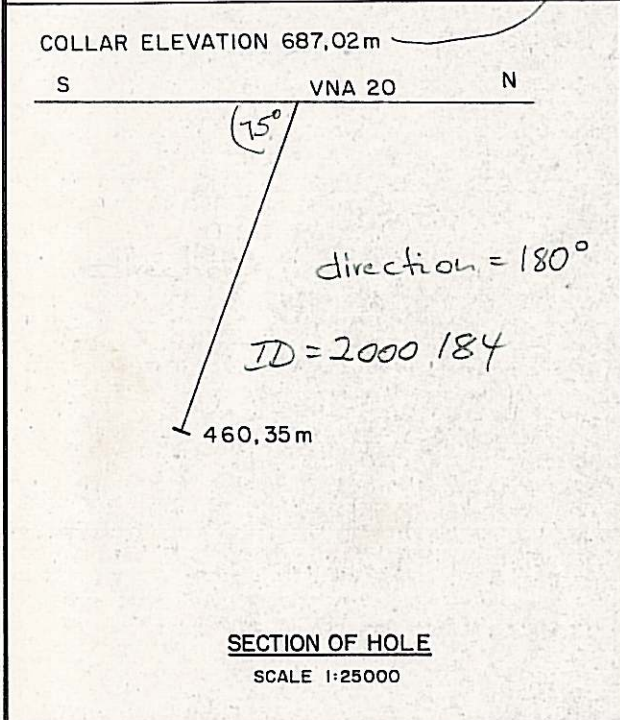
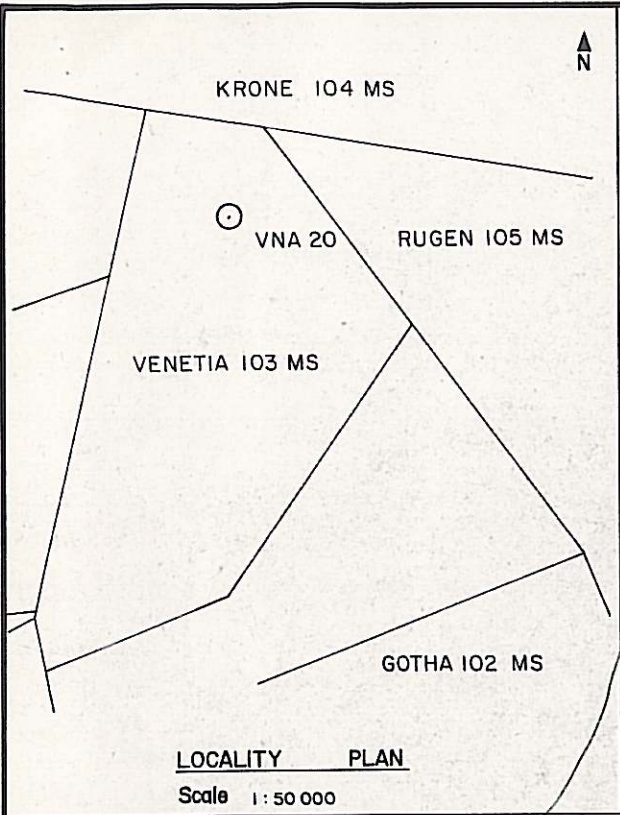
Scale 1:2000

B28730

SAG 90004290

STARTED 28/4/81

COMPLETED 2/6/81



LEGEND

- MARBLE
- DOLERITE
- LIMESTONE
- CALCAREOUS META-ARGILLITE
- QUARTZITE
- GNEISS
- META-ARGILLITE

SIGNATURE _____
 DATE _____

[Signature]
 25/10/81

DETAIL SECTION OF BOREHOLE VNA 21 2229 AD

X = +2481065,06 Y = -33232,31

Satum Mining Prospecting Dev. Co. Ltd

FARM VENETIA 103 MS

DISTRICT SOUTPANSBERG

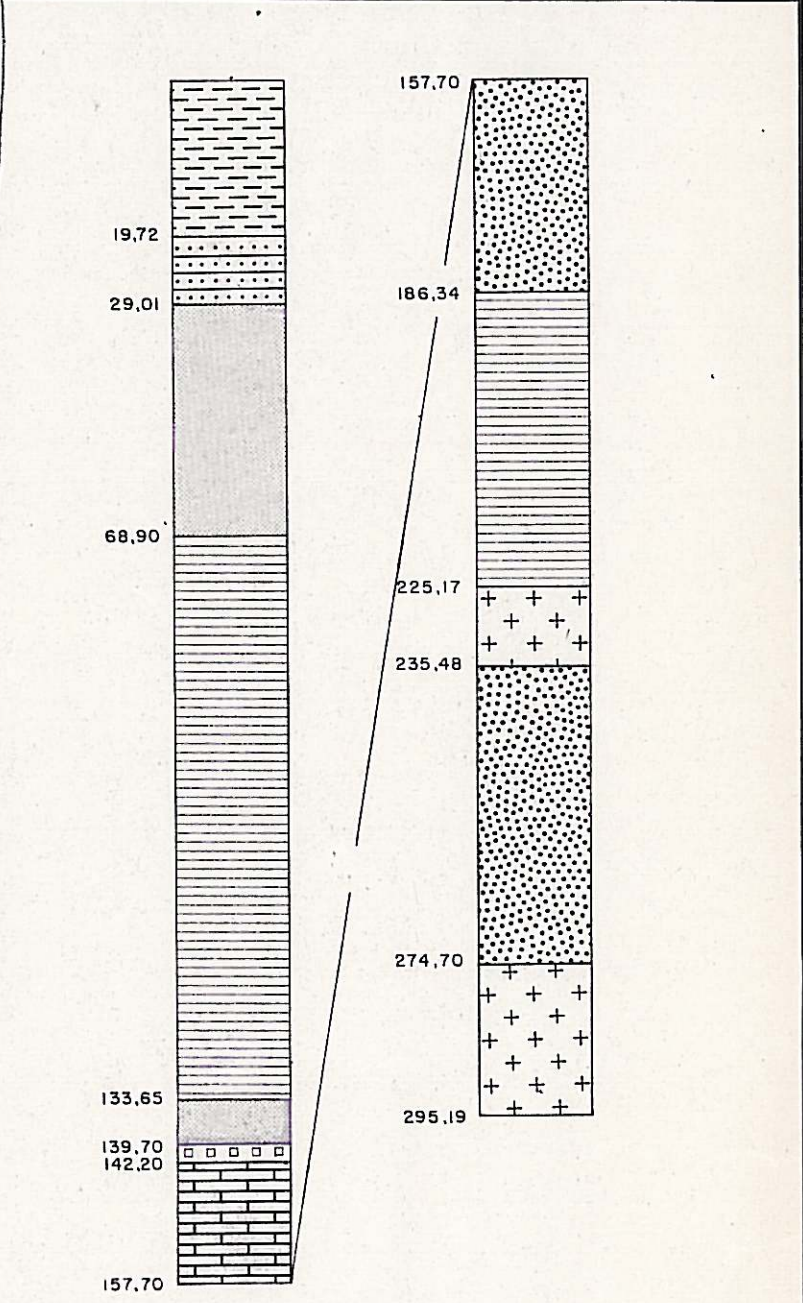
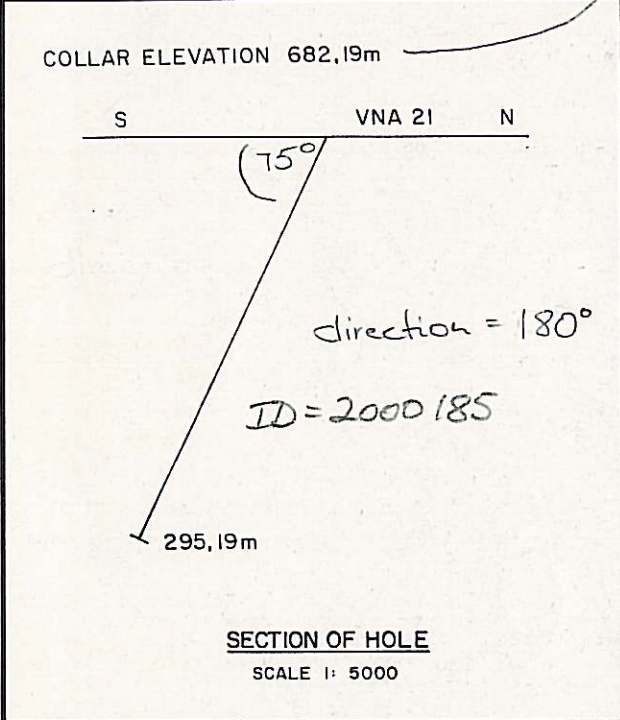
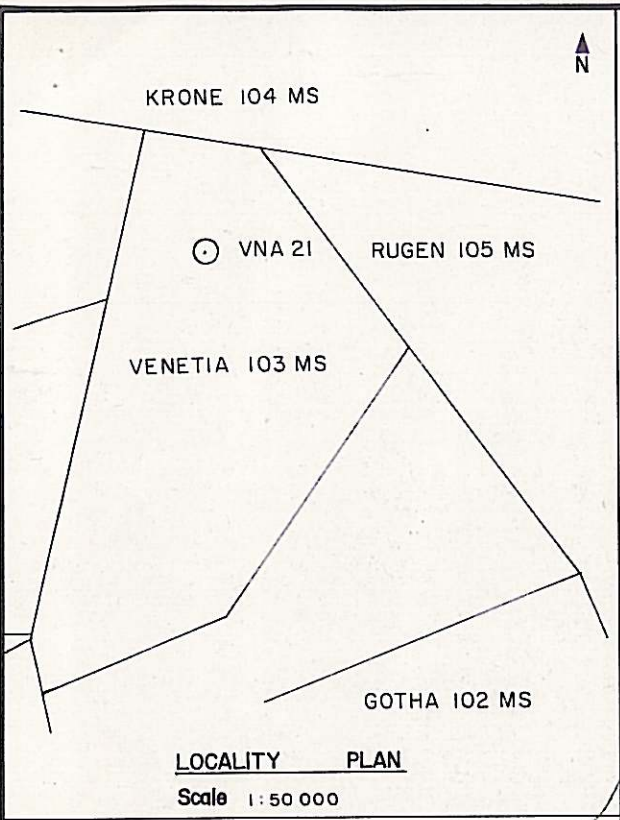
Scale 1:1000

SAG 90004290

STARTED 10/5/81

COMPLETED 21/5/81

B28730



LEGEND

- LIMESTONE
- DOLERITE
- META-ARGILLITE
- GNEISS
- ULTRAMAFIC INTRUSIVE
- CALCAREOUS META-ARGILLITE
- CHLORITE ROCK
- QUARTZITE

SIGNATURE _____
DATE _____

[Signature]
27/5/81

DETAIL SECTION OF BOREHOLE VNA 22 2229 AD

X = +2480966,25 Y = -33233,02

Saturn Mining Prospecting Dev. Co. Ltd

FARM VENETIA 103 MS

DISTRICT SOUTPANSBERG

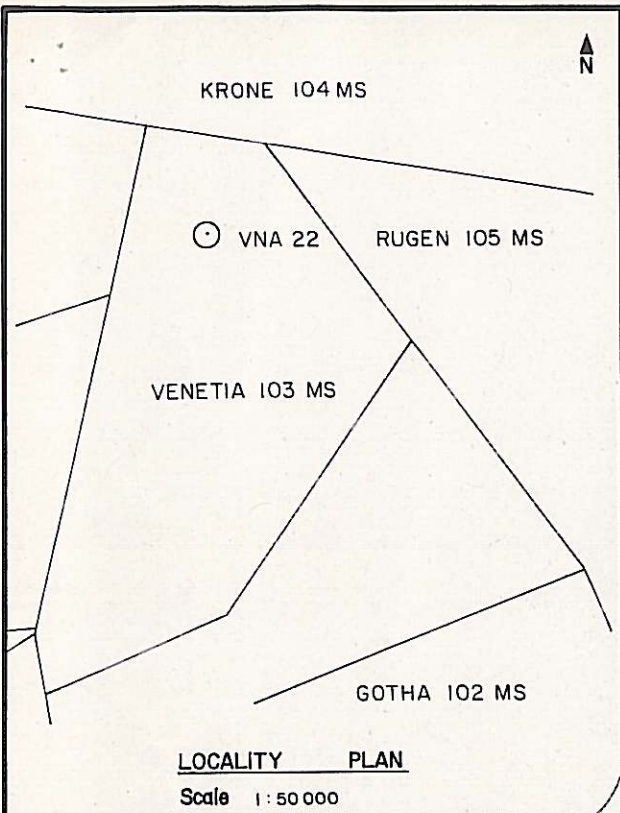
Scale 1:2000

B28730

SAG 90004290

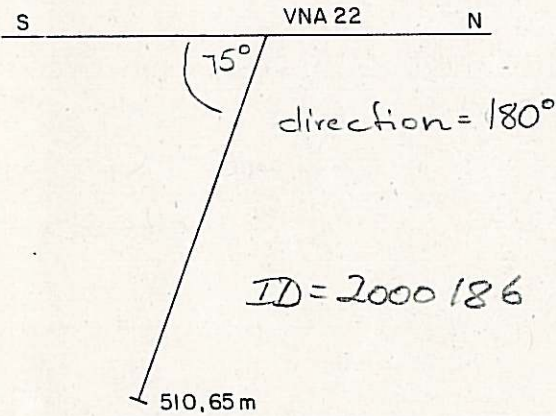
STARTED 2/6/81

COMPLETED 29/6/81

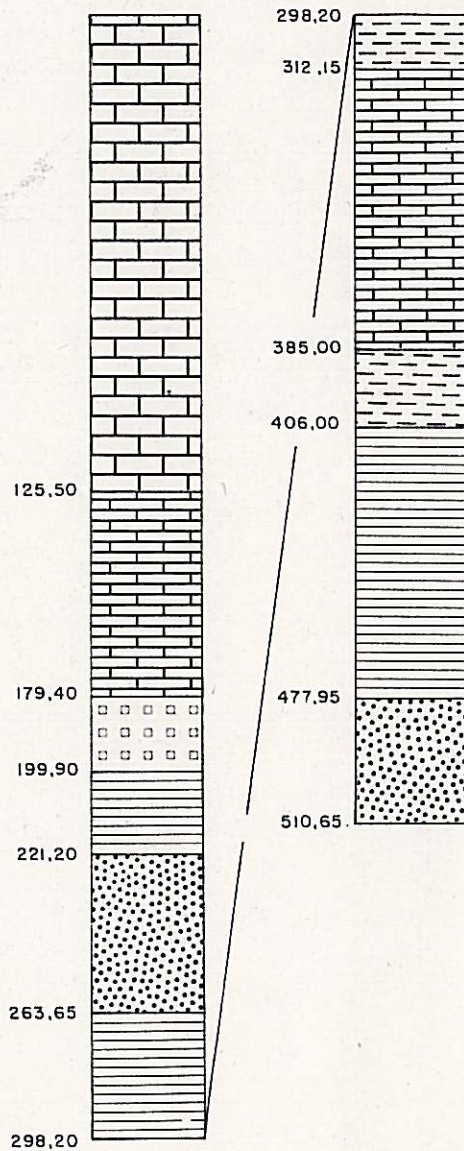


LOCALITY PLAN
Scale 1:50 000

COLLAR ELEVATION 683,43m



SECTION OF HOLE
SCALE 1:10 000



LEGEND

- MARBLE
- META - ARGILLITE
- LIMESTONE
- QUARTZITE
- CALCAREOUS META-ARGILLITE
- DOLERITE

SIGNATURE _____
DATE _____

[Signature]
25/2/81