

https://dspace.org/

The proximity effects of the planned commercial property development at O.R. Tambo International Airport on adjacent residential properties

Mkhasibe, Menziwezintozonke Skhumbuzo

2016

http://hdl.handle.net/10539/22355

Mkhasibe, Menziwezintozonke Skhumbuzo (2016) The proximity effects of the planned commercial property development at O.R. Tambo International Airport on adjacent residential properties, University of the Witwatersrand, Johannesburg, <http://hdl.handle.net/10539/22355>

Downloaded from a DSpace repository. https://dspace.org/

APPENDIX E:

Typical Linear Distance measure for each sold house

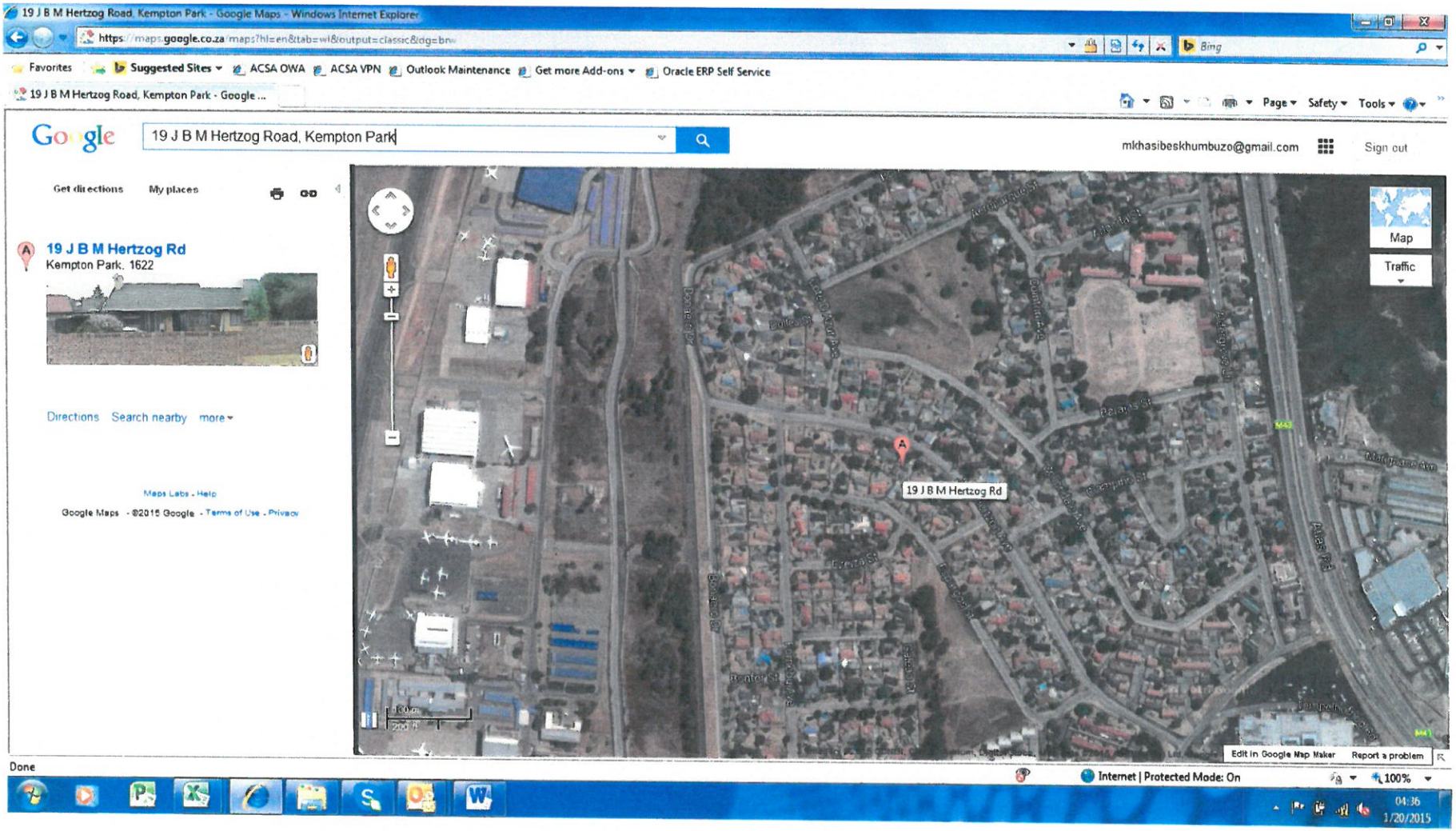
19 J B M Hertzog Road, Kempton Park - Google Maps - Windows Internet Explorer
https://maps.google.co.za/maps?hl=en&tab=wl&output=classic&dg=brw
Favorites
Suggested Sites
ACSA OWA
ACSA VPN
Outlook Maintenance
Get more Add-ons
Oracle ERP Self Service
19 J B M Hertzog Road, Kempton Park - Google ...
Page
Safety
Tools
Google
19 J B M Hertzog Road, Kempton Park
mkhasibeskhumbuzo@gmail.com
Sign out
Get directions
My places
19 J B M Hertzog Rd
Kempton Park, 1622
Directions
Search nearby
more
Maps Labs - Help
Google Maps - ©2015 Google - Terms of Use - Privacy
19 J B M Hertzog Rd
Map
Traffic
Edit in Google Map Maker
Report a problem
Done
Internet | Protected Mode: On
100%
04:36
1/20/2015

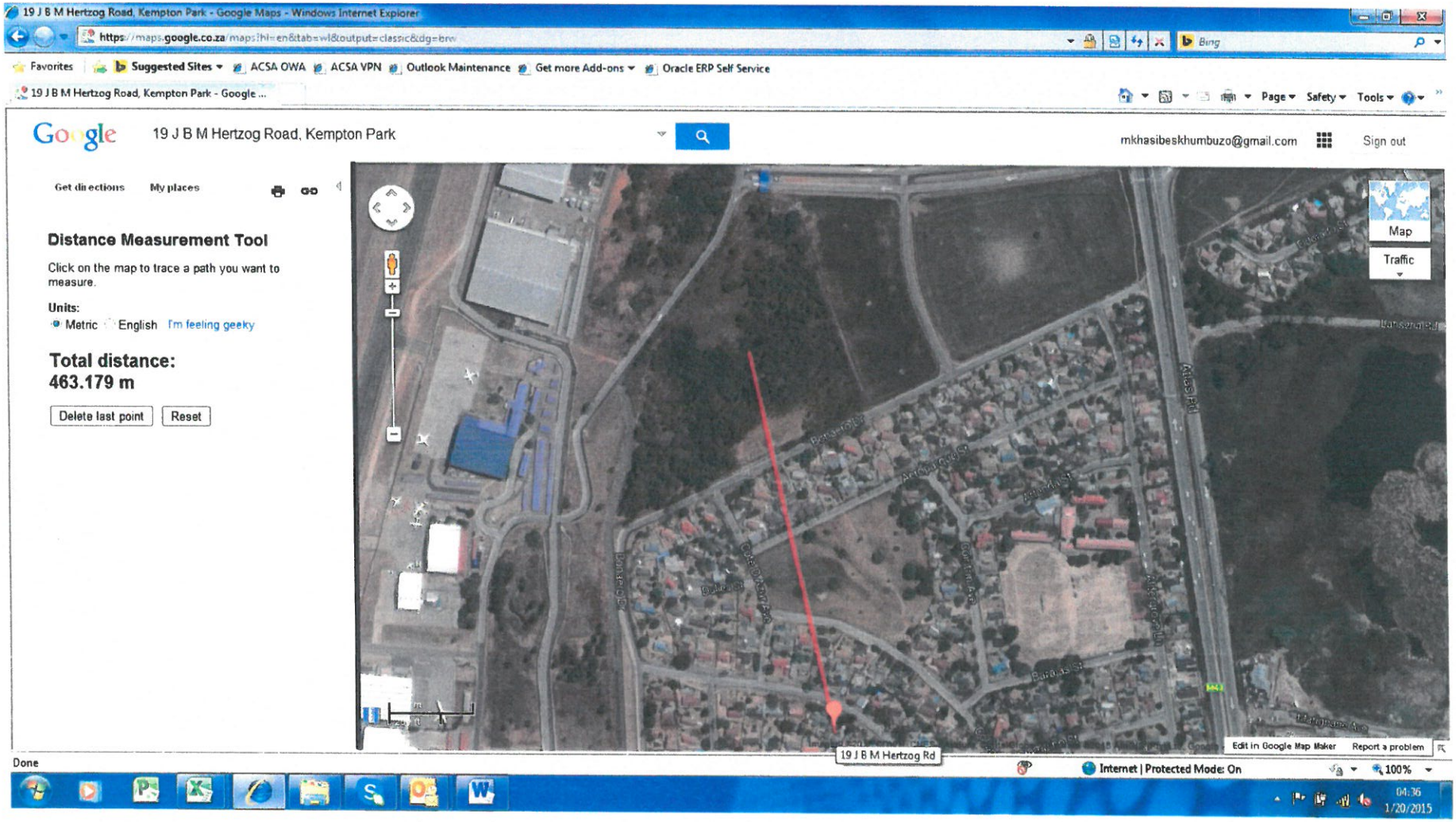
19 J B M Hertzog Road, Kempton Park - Google Maps - Windows Internet Explorer
https://maps.google.co.za/maps?hl=en&tab=wl&output=classic&dg=brw
Favorites
Suggested Sites
ACSA OWA
ACSA VPN
Outlook Maintenance
Get more Add-ons
Oracle ERP Self Service
19 J B M Hertzog Road, Kempton Park - Google ...
Page
Safety
Tools
Google
19 J B M Hertzog Road, Kempton Park
mkhasibeskhumbuzo@gmail.com
Sign out
Get directions
My places
Distance Measurement Tool
Click on the map to trace a path you want to measure.
Units:
Metric
English
I'm feeling geeky
Total distance:
463.179 m
Delete last point
Reset
Map
Traffic
19 J B M Hertzog Rd
Edit in Google Map Maker
Report a problem
Done
Internet | Protected Mode: On
100%
04:36
1/20/2015

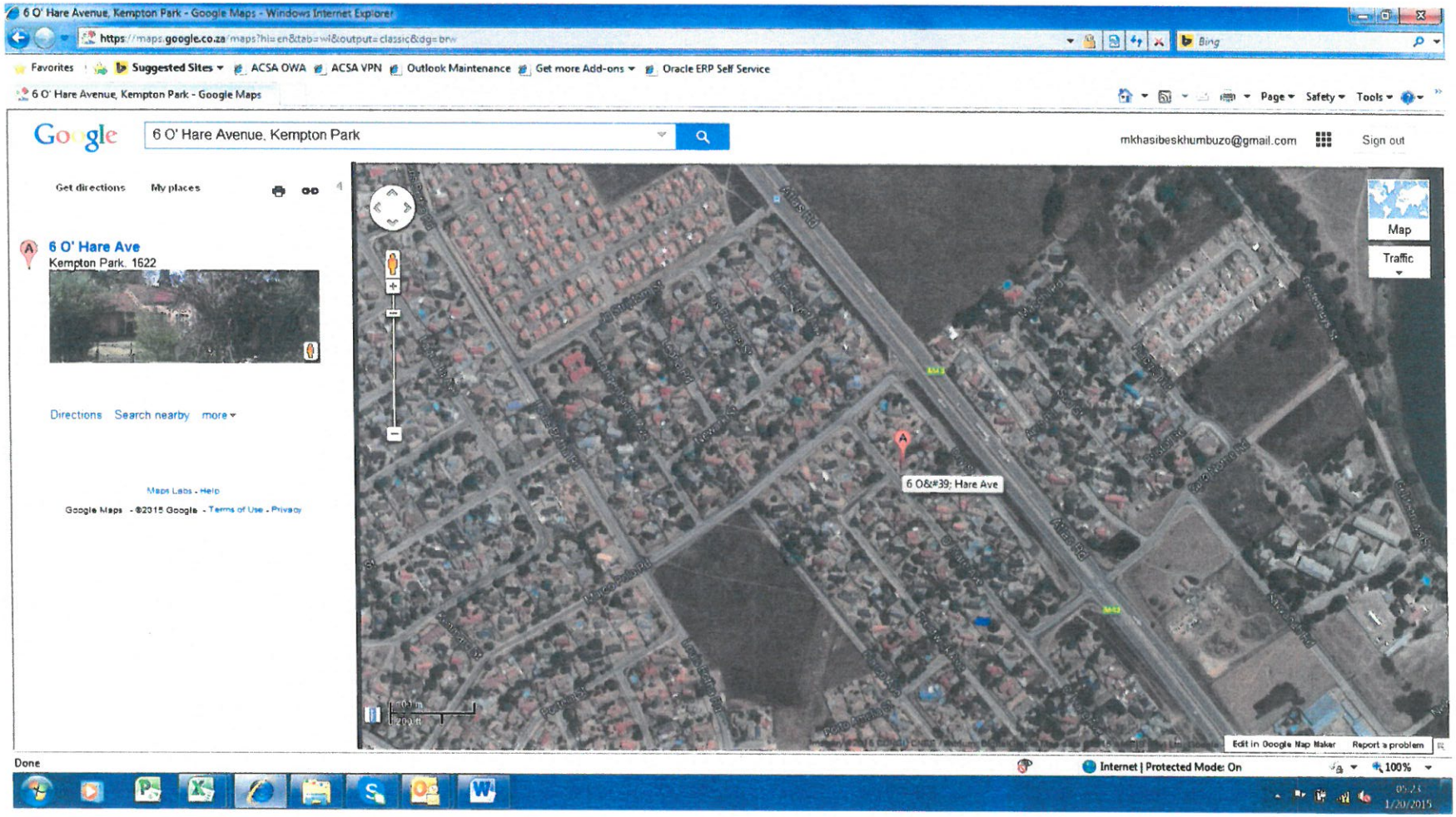
6 O' Hare Avenue, Kempton Park - Google Maps - Windows Internet Explorer
https://maps.google.co.za/maps?hl=en&tab=wl&output=classic&dg=brw
Favorites
Suggested Sites
ACSA OWA
ACSA VPN
Outlook Maintenance
Get more Add-ons
Oracle ERP Self Service
6 O' Hare Avenue, Kempton Park - Google Maps
Page
Safety
Tools
Google
6 O' Hare Avenue, Kempton Park
mkhasibeskhumbuzo@gmail.com
Sign out
Get directions
My places
6 O' Hare Ave
Kempton Park, 1622
Directions
Search nearby
more
Maps Labs - Help
Google Maps - ©2015 Google - Terms of Use - Privacy
Map
Traffic
6 O' Hare Ave
Edit in Google Map Maker
Report a problem
Done
Internet | Protected Mode: On
100%
1/20/2015

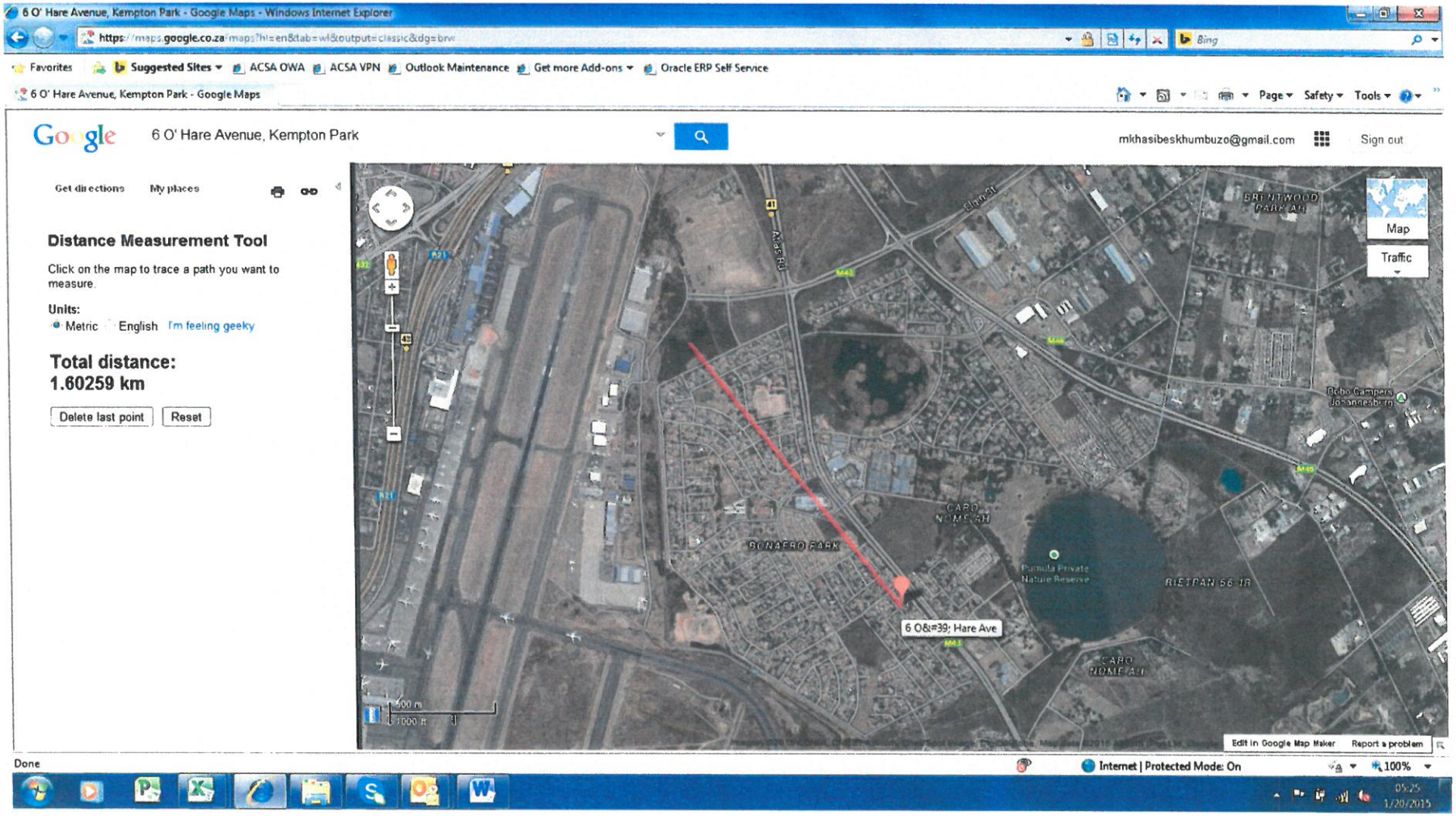
6 O' Hare Avenue, Kempton Park - Google Maps - Windows Internet Explorer
https://maps.google.co.za/maps?hl=en&tab=wl&output=classic&dg=brw
Favorites
Suggested Sites
ACSA OWA
ACSA VPN
Outlook Maintenance
Get more Add-ons
Oracle ERP Self Service
6 O' Hare Avenue, Kempton Park - Google Maps
Page
Safety
Tools
Google
6 O' Hare Avenue, Kempton Park
mkhasibeskhumbuzo@gmail.com
Sign out
Get directions
My places
Distance Measurement Tool
Click on the map to trace a path you want to measure.
Units:
Metric
English
I'm feeling geeky
Total distance:
1.60259 km
Delete last point
Reset
Map
Traffic
6 O' Hare Ave
Edit in Google Map Maker
Report a problem
Done
Internet | Protected Mode: On
100%

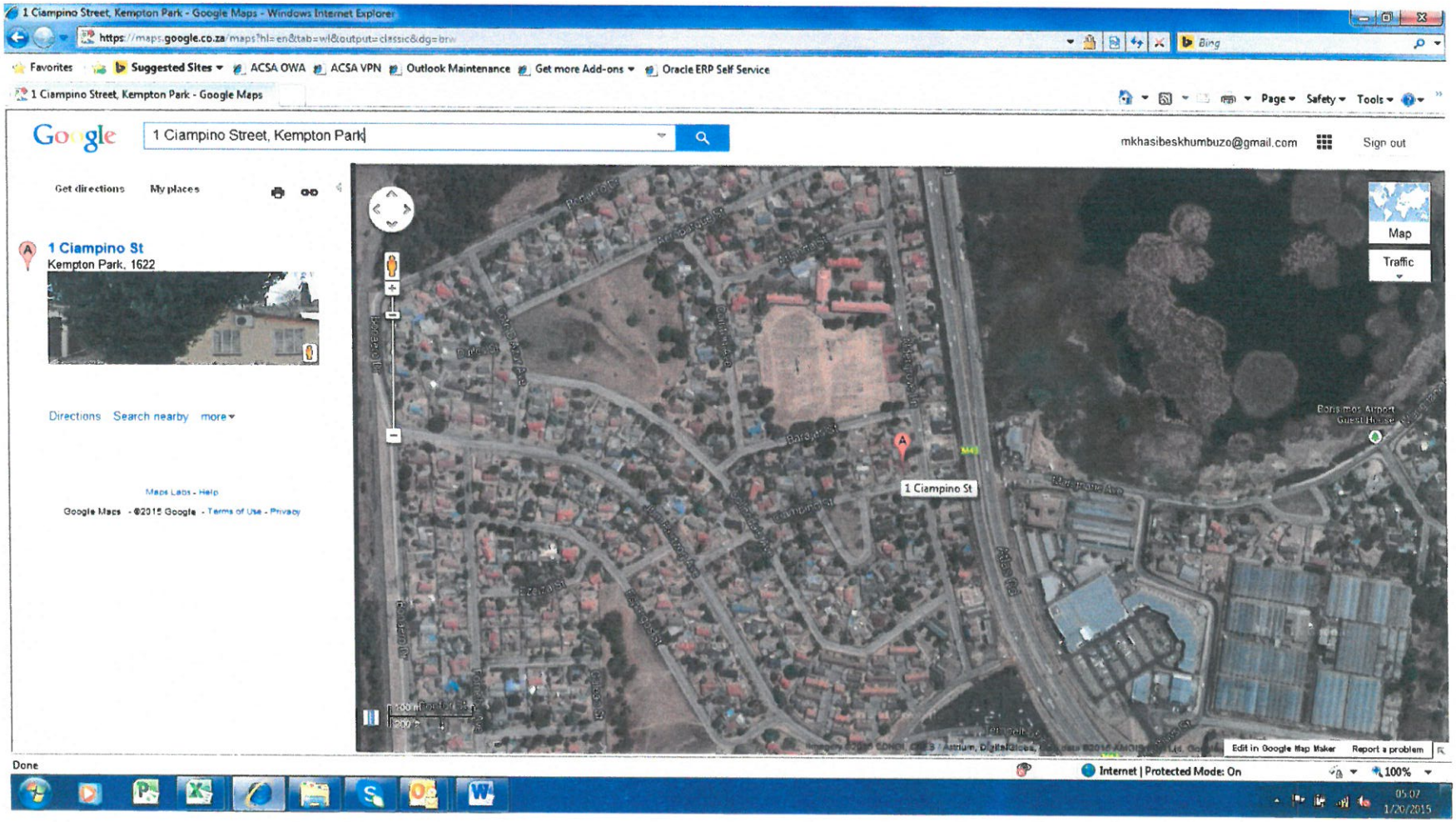
1 Ciampino Street, Kempton Park - Google Maps - Windows Internet Explorer
https://maps.google.co.za/maps?hl=en&tab=wl&output=classic&dg=brw
Favorites
Suggested Sites
ACSA OWA
ACSA VPN
Outlook Maintenance
Get more Add-ons
Oracle ERP Self Service
1 Ciampino Street, Kempton Park - Google Maps
Page
Safety
Tools
Google
1 Ciampino Street, Kempton Park
mkhasibeskhumbuzo@gmail.com
Sign out
Get directions
My places
1 Ciampino St
Kempton Park, 1622
Directions
Search nearby
more
Maps Labs - Help
Google Maps - ©2015 Google - Terms of Use - Privacy
Map
Traffic
1 Ciampino St
Edit in Google Map Maker
Report a problem
Done
Internet | Protected Mode: On
100%
05:07
1/20/2015

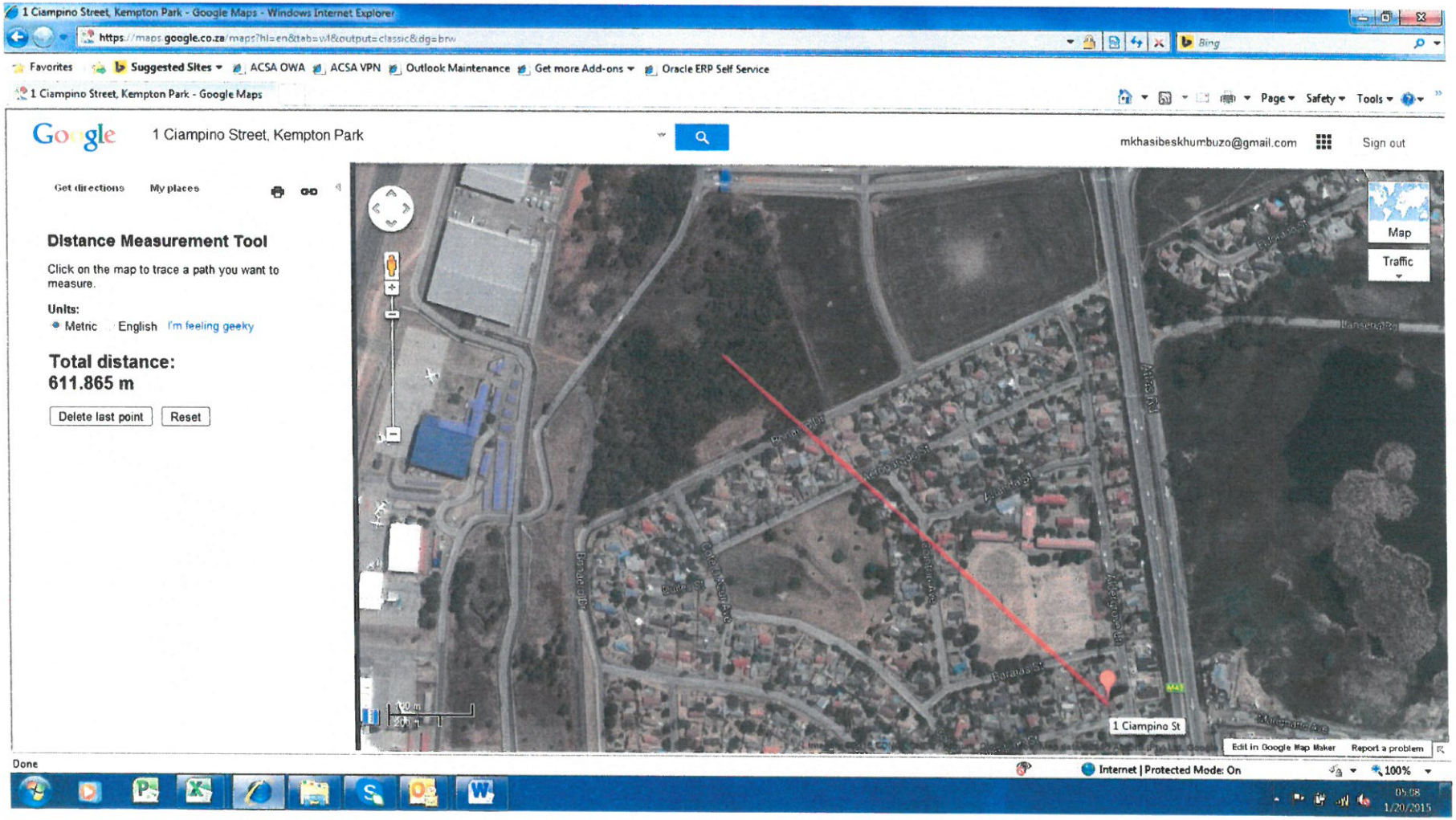
1 Ciampino Street, Kempton Park - Google Maps - Windows Internet Explorer
https://maps.google.co.za/maps?hl=en&tab=wl&output=classic&dg=brw
Favorites
Suggested Sites
ACSA OWA
ACSA VPN
Outlook Maintenance
Get more Add-ons
Oracle ERP Self Service
1 Ciampino Street, Kempton Park - Google Maps
Page
Safety
Tools
Google
1 Ciampino Street, Kempton Park
mkhasibeskhumbuzo@gmail.com
Sign out
Get directions
My places
Distance Measurement Tool
Click on the map to trace a path you want to measure.
Units:
Metric
English
I'm feeling geeky
Total distance:
611.865 m
Delete last point
Reset
Map
Traffic
1 Ciampino St
Edit in Google Map Maker
Report a problem
Done
Internet | Protected Mode: On
100%
05:08
1/20/2015