

https://dspace.org/

Research into land atmosphere interactions supports the sustainable development agenda

Garry Hayman; Benjamin Poulter; Sachin D. Ghude; Eleanor Blyth; Sally Archibald ...

https://hdl.handle.net/10539/41635
SCOPUS

Downloaded from a DSpace repository. https://dspace.org/

Global Sustainability

cambridge.org/sus

Intelligence Briefing

Cite this article: Hayman G *et al*. (2024). Research into land atmosphere interactions supports the sustainable development agenda. *Global Sustainability* **7**, e12, 1–9. https://doi.org/10.1017/sus.2024.3

Received: 16 April 2023
Revised: 25 October 2023
Accepted: 4 January 2024

Keywords:
communication and education; Earth systems (land, water and atmosphere); ecosystem services; land use

Corresponding author:
Garry Hayman;
Email: garr@ceh.ac.uk

© The Author(s), 2024. Published by Cambridge University Press. This is an Open Access article, distributed under the terms of the Creative Commons Attribution licence (http://creativecommons.org/licenses/by/4.0/), which permits unrestricted re-use, distribution and reproduction, provided the original article is properly cited.

Research into land atmosphere interactions supports the sustainable development agenda

Garry Hayman[1], Benjamin Poulter[2], Sachin D. Ghude[3], Eleanor Blyth[1], Vinayak Sinha[4], Sally Archibald[5], Kirsti Ashworth[6], Victoria Barlow[1], Silvano Fares[7], Gregor Feig[8,9], Tetsuya Hiyama[10], Jiming Jin[11], Sirkku Juhola[12], Meehye Lee[13], Sebastian Leuzinger[14], Miguel D. Mahecha[15,16], Xianhong Meng[17], David Odee[18,19], Gemma Purser[20], Hisashi Sato[21], Pallavi Saxena[22], Valiyaveetil S. Semeena[1], Allison Steiner[23], Xuemei Wang[24] and Stefan Wolff[25,26]

[1]Hydro-Climate Risks Science Area, UK Centre for Ecology & Hydrology, Wallingford, UK; [2]National Aeronautics and Space Administration, Goddard Space Flight Center, Greenbelt, MD, USA; [3]Indian Institute of Tropical Meteorology, Ministry of Earth Science, Pune, India; [4]Department of Earth and Environmental Sciences, Indian Institute of Science Education and Research Mohali, Mohali, Punjab, India; [5]School of Animal, Plant and Environmental Sciences, University of the Witwatersrand, Johannesburg, South Africa; [6]Lancaster Environment Centre, Lancaster University, Lancaster, UK; [7]Institute for Agriculture and Forestry Systems in the Mediterranean, National Research Council of Italy, Naples, Italy; [8]South African Environmental Observation Network, Pretoria, South Africa; [9]Department of Geography, Geoinformatics & Meteorology, University of Pretoria, Pretoria, South Africa; [10]Institute for Space-Earth Environmental Research, Nagoya University, Nagoya, Japan; [11]College of Resources and Environment, Yangtze University, Hubei, China; [12]Faculty of Biological and Environmental Sciences, University of Helsinki, Helsinki, Finland; [13]Department of Earth and Environmental Sciences, Korea University, Seoul, South Korea; [14]School of Science, Auckland University of Technology, Auckland, New Zealand; [15]Institute for Earth System Science and Remote Sensing, Leipzig University, Leipzig, Germany; [16]RSC4Earth, Helmholtz Centre for Environmental Research, Leipzig, Germany; [17]Northwest Institute of Eco-Environment and Resources, Chinese Academy of Sciences, Lanzhou, China; [18]Kenya Forest Research Institute, Nairobi, Kenya, UK Centre for Ecology & Hydrology, Edinburgh, UK; [19]Biodiversity Science Area, UK Centre for Ecology & Hydrology, Edinburgh, UK; [20]Atmospheric Chemistry & Effects Science Area, UK Centre for Ecology & Hydrology, Edinburgh, UK; [21]Research Institute for Global Change, Japan Agency for Marine-Earth Science and Technology, Yokohama, Kanagawa, Japan; [22]Department of Environmental Science, Hindu College, University of Delhi, Delhi, India; [23]Climate and Space Sciences and Engineering, University of Michigan, Ann Arbor, MI, USA; [24]Institute for Environmental and Climate Research, Jinan University, Guangzhou, China; [25]Multiphase Chemistry Department, Max Planck Institute for Chemistry, Mainz, Germany and [26]Max Planck Institute for Chemistry, INPA/Max Planck Project, Manaus, Brazil

Abstract

Non-technical summary. Greenhouse gas emissions and land use change – from deforestation, forest degradation, and agricultural intensification – are contributing to climate change and biodiversity loss. Important land-based strategies such as planting trees or growing bioenergy crops (with carbon capture and storage) are needed to achieve the goals of the Paris Climate Agreement and to enhance biodiversity.

The integrated Land Ecosystems Atmospheric Processes Study (iLEAPS) is an international knowledge-exchange and capacity-building network, specializing in ecosystems and their role in controlling the exchange of water, energy and chemical compounds between the land surface and the atmosphere. We outline priority directions for land–atmosphere interaction research and its contribution to the sustainable development agenda.

Technical summary. Greenhouse-gas emissions from human activities and land use change (from deforestation, forest degradation, and agricultural intensification) are contributing to climate change and biodiversity loss. Afforestation, reforestation, or growing bioenergy crops (with carbon capture and storage) are important land-based strategies to achieve the goals of the Paris Climate Agreement and to enhance biodiversity. The effectiveness of these actions depends on terrestrial ecosystems and their role in controlling or moderating the exchange of water, heat, and chemical compounds between the land surface and the atmosphere.

The integrated Land Ecosystems Atmospheric Processes Study (iLEAPS), a global research network of Future Earth, enables the international community to communicate and remain up to date with developments and concepts about terrestrial ecosystems and their role in global water, energy, and biogeochemical cycles. Covering critically important topics such as fire, forestry, wetlands, methane emissions, urban areas, pollution, and climate change, the iLEAPS Global Research Programme sits center stage for some of the most important environmental questions facing humanity. In this paper, we outline the new challenges and opportunities for land–atmosphere interaction research and its role in supporting the broader sustainable development agenda.

Social Media Summary. Future directions for research into land–atmosphere interactions that supports the sustainable development agenda

1. Introduction

The integrated Land Ecosystems Atmospheric Processes Study (iLEAPS) was formed in March 2004 to build an international community of practice to investigate the interactions between terrestrial ecosystems and the atmosphere. Originally part of the International Geosphere-Biosphere Programme, iLEAPS became a global research network of Future Earth in 2014.

The first decade of iLEAPS had an emphasis on creating new ways to observe and model the land–atmosphere continuum. Suni et al. (2015) highlighted the iLEAPS contribution to the support and development of networks of long-term flux stations and large-scale land–atmosphere observation platforms. iLEAPS promoted the integration of data from remote sensing, ground-based observations, and other sources into data cubes (Mahecha et al., 2020) and products (e.g. FLUXCOM (Jung et al., 2020)). The understanding gained contributed to advances in land–surface models that represent the role of land cover changes and land–atmosphere feedback processes in the Earth system.

In this second decade, the focus has shifted to the human influence on these ecosystem–atmosphere interactions and the implications for resource use and sustainable development. While the impact on the natural environment is still investigated (He et al., 2021), socio-economic aspects are also needed to cover mitigation and adaptation to climate change. The role of iLEAPS is ever more important in bringing together scientists to advance the knowledge of the complex Earth system and the people within it. Here we outline the new challenges and opportunities that motivate a new decadal iLEAPS roadmap for land–atmosphere interaction research.

2. The environmental challenges

The growing human population, its increasing demand for natural resources and the transformation and releases of materials, often harmful, to air, water, and land, is outstripping the capacity of the natural world to replenish or process them. Land cover changes due to deforestation, forest degradation, and agricultural intensification are major drivers of biodiversity loss (IPBES, 2019).

Climate change, caused by anthropogenic emissions of greenhouse gases (GHGs) and other compounds that change the Earth's radiative balance, is one of the many human pressures on the Earth system (IPCC, 2021). Higher global temperature results in greater impacts on ecosystems (Figure 1) and more extreme weather events, which are becoming more frequent and their impacts more severe. Their nature and consequences vary across the globe, with each region or country exposed to a different combination of hazards and risks, and each with different capacities to respond, mitigate or adapt.

iLEAPS provides information, understanding, and coordination of the science of this complex system. The iLEAPS focus on how interacting physical, chemical, and biological processes transport and transform energy and matter through the land–atmosphere interface is critical in understanding the processes and impacts of climate and other planetary changes.

3. The policy and scientific response

The Paris Agreement of the UN Framework Convention on Climate Change (UNFCCC, 2015) signaled a change of focus from reducing emissions of GHG and near-term climate forcers to 'holding the increase in global average temperature to well below 2 °C and pursuing efforts to limit the increase to 1.5 °C'. Meeting this goal requires immediate and sustained reductions in emissions, combined with CO_2 removal, in which land-based measures – for example, ecosystem rehabilitation, afforestation (in appropriate systems), bioenergy, the latter combined with carbon capture and storage – play a pivotal role (IPCC, 2018). To inform the UNFCCC process, the Intergovernmental Panel on Climate Change (IPCC) has produced a series of assessment reports on climate change (e.g. IPCC (2021, 2022a, 2022b)) and topical special reports (e.g. IPCC (2018, 2019a, 2019b)), which highlight knowledge gaps and the need for improved information, for example, about glaciers, fire, and methane sources.

The UN Agenda for Sustainable Development has developed 17 Sustainable Development Goals (SDGs), which recognize that improving human life and reducing inequality must go hand-in-hand with tackling climate change and working to preserve oceans and forests. The UN Convention on Biological Diversity, inspired by the growing commitment to sustainable development, is another significant milestone. The complex and multiple connections between climate and biodiversity have been recognized in the international policy arena (Pörtner et al., 2021). There is also increased interest in nature-based solutions, defined by the International Union for Conservation of Nature as actions to protect, sustainably manage, and restore ecosystems that address societal challenges.

In response, the international research community established Future Earth to bridge the historical divide between scientific knowledge and societal action by advocating research that supports global sustainability (van der Hel, 2016). Future Earth has created new structures (Suni et al., 2016), in which global research networks such as iLEAPS play an important role, in identifying and addressing key scientific gaps.

4. 'iLEAPS' facilitation

The iLEAPS science plan (included as Supplementary Material) focuses on three overlapping terrestrial systems: (a) natural, (b) managed land, and (c) urban, together with three critical cross-cutting themes: (d) cold regions (e) arid/semi-arid regions, and (f) wetlands. These are indicated schematically in Figure 2, which also shows the key land–atmosphere processes of these focal systems and themes. In the following sections, we identify the environmental problems that iLEAPS is currently addressing and where its efforts will be focused in the future.

(a) Natural ecosystems

More than 95% of the Earth's land surface is directly affected by human activities (Plumptre et al., 2021). Natural ecosystems, defined as land that has not been actively altered or managed for at least a generation, play a vital role in the Earth system. Forests have the greatest impact on climate, both directly through albedo and surface roughness, and the exchange of heat, energy and trace compounds, and indirectly via carbon storage. Forests also provide a vital range of ecosystem services, including habitat for biodiversity, food, and fiber for people. Forests cover 31% of the global land area but are not distributed uniformly (FAO, 2022). Their loss has serious implications for climate and ecosystem services. Natural grass systems also provide essential ecosystem services (e.g. below ground carbon sequestration (Dass et al., 2018; Retallack, 2013; Ryan et al., 2011)), provide

https://doi.org/10.1017/sus.2024.3 Published online by Cambridge University Press

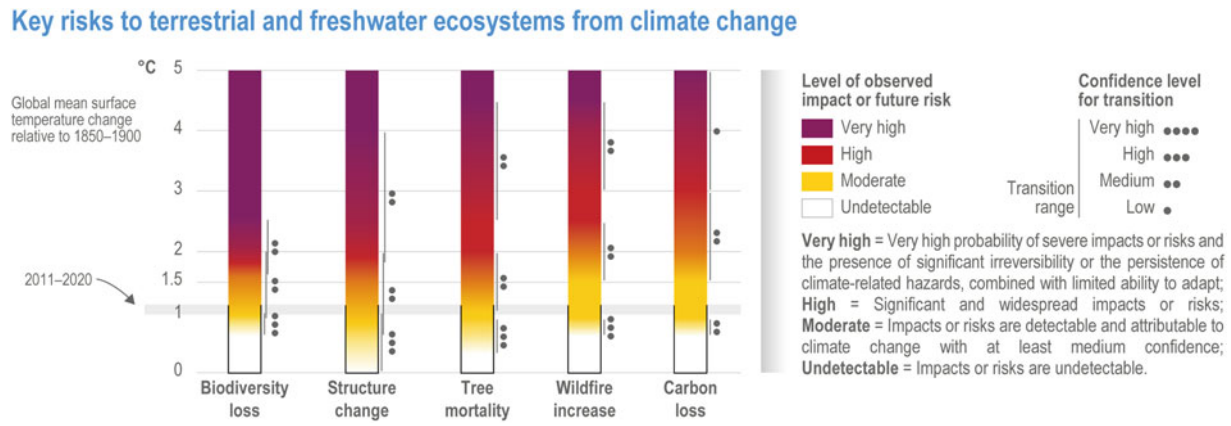

Figure 1. Key risks to terrestrial and freshwater ecosystems from climate change (Figure 2.11 in IPCC AR6 WGII [IPCC, 2022a]).

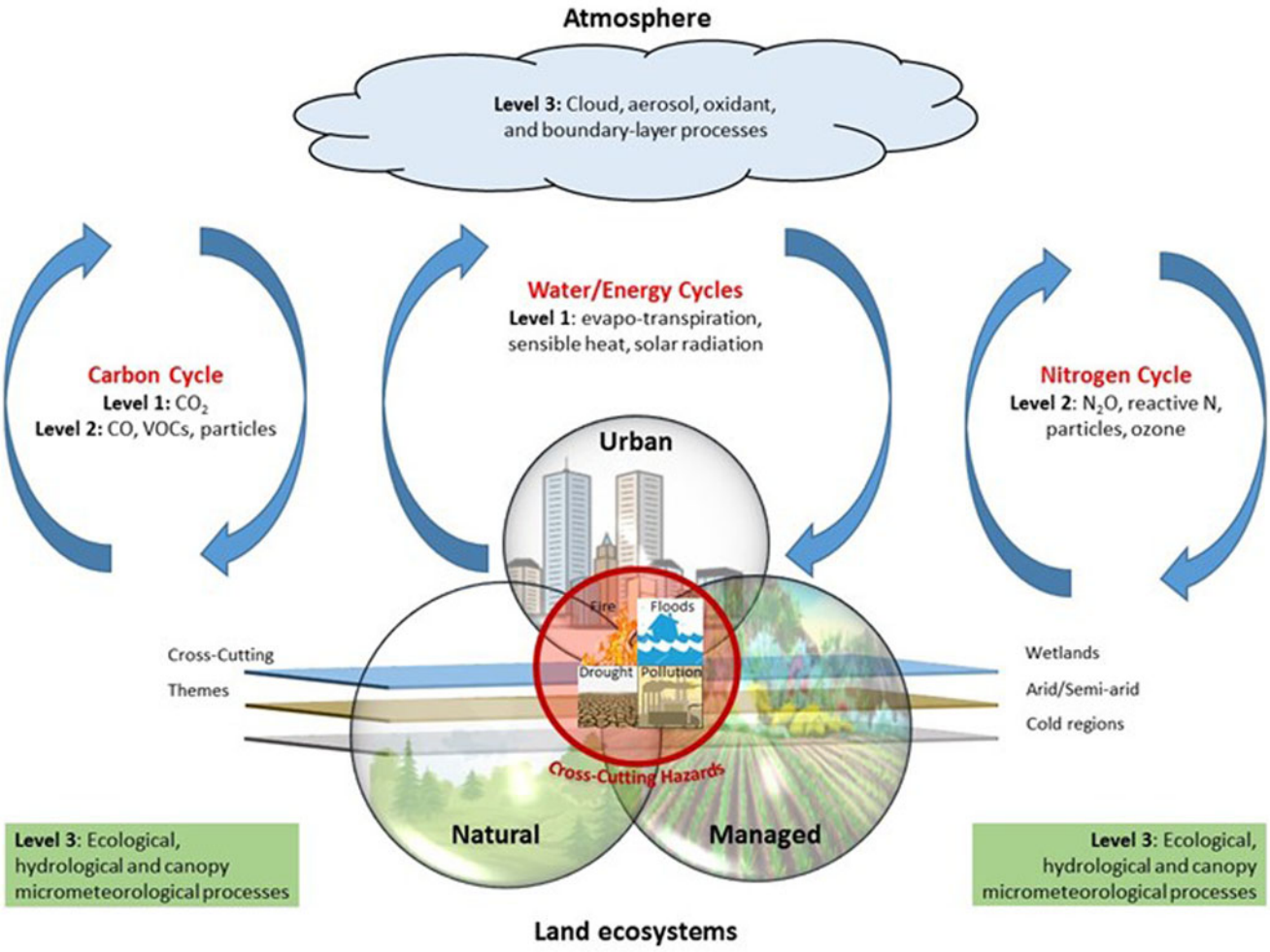

Figure 2. Schematic of the three focal systems of interest to iLEAPS, their overlap, the three key cross-cutting themes, and the land–atmosphere processes involved.

livelihoods for a significant proportion of the human population and support a unique and adapted biodiversity.

A study of historic losses of carbon due to land use change, mainly deforestation, suggests that global biomass could potentially be ~400 Pg carbon greater than at present (Erb et al., 2018), equivalent to ~40 years of CO_2 emissions at current levels. While this is an important rationale for promoting tree planting as a climate mitigation option (e.g. the Bonn Challenge, FAO (2022)), such solutions also need to balance the diverse ecosystem services that forests provide (Lewis et al., 2019) or to avoid the

https://doi.org/10.1017/sus.2024.3 Published online by Cambridge University Press

unintended consequences of such actions on the ecosystem service provision in grassland systems (Bond et al., 2019). Ryan et al. (2011) estimate that the savannah regions of southern Africa store between 18 and 24 Pg of carbon (split evenly between the soil and woody vegetation), which is of a similar magnitude that stored in the Congo Basin rainforests (30 Pg C).

The iLEAPS community is at the forefront of investigating the many trade-offs between carbon storage and other ecosystem services and highlighting the consequences of tree species changes due to climate change as well as human deforestation and afforestation activities. In particular, iLEAPS scientists have emphasized the need to consider the interactions between vegetation, local microclimate, fire occurrence, air quality, and human health through the emissions of biogenic volatile organic compounds and bio-aerosols such as pollen or fungal spores.

(b) Managed land

Managed land refers to that cultivated for agricultural food crops, for agroforestry use, silviculture, plantations and pastures grown for biomass for energy, timber, industrial products (e.g. paper, rubber), and livestock and may include management interventions, harvesting, thinning, the use of fire, and application of soil improvers, for example, agrochemical nitrogen and phosphorous fertilizers or natural fertilizers (Ogle et al., 2018). Managed lands collectively represent one of the most dynamically changing components of the land–biosphere–atmosphere system, as they keep pace with the increased demands of food, shelter, and energy for the world's rapidly increasing population. Land management has direct impacts on carbon stocks, air quality (e.g. contribution to aerosols), and is associated with a range of GHG emissions and also the removal of such gases through uptake and deposition.

The global tree count census (Crowther et al., 2015) neglected the presence of cropland trees across the globe and Bastin et al. (2019) excluded croplands while proposing reforestation as a tool for carbon sequestration. There is at least 45 million ha of agroforestry land, which is expected to expand with the ongoing tree planting initiatives in degraded land (FAO, 2022). Two-thirds of the chemistry-climate models used by the IPCC exclude cropland trees in their land-use land-cover module (Mishra et al., 2021). The ability to simulate dynamic land-use changes related to biomass production or agricultural crop rotation has yet to be undertaken by such chemistry-climate models and is currently reflected in site-based or regional-scale process models (Havermann et al., 2022).

The impact of air pollution, such as ozone, acid deposition, and particulate matter, on agricultural crops has been assessed in modeling studies at the global scale (Van Dingenen et al., 2009). An important finding of the Tropospheric Ozone Assessment Report (Mills et al., [2018]) is that some regions, in particular Africa and South America, have very limited air pollution monitoring, making a complete global assessment difficult. The importance of understanding these atmosphere–biosphere feedbacks is very relevant to the UN sustainable development goal on zero hunger.

(c) Urban

The majority of the world's population now lives within an urban environment. The combined effect of global climate change and rapid urban growth, in tandem with economic and industrial development, will induce or exacerbate a number of the urban environmental problems (Figure 3).

Green infrastructure and other nature-based solutions are increasingly considered to provide co-benefits for urban areas. They can have benefits for carbon sequestration and adaptation to climate risks and to mediate air quality and heat (Grote et al., 2016). However, in urban areas, there can also be trade-offs between adaptation and mitigation (Landauer et al., 2015; Locatelli et al., 2015). The emissions of volatile organic compounds from urban vegetation in the presence of high NO_x sources may increase ozone and secondary aerosol formation in the urban atmosphere.

The number of premature deaths from exposure to outdoor air pollution is projected to increase from ~3 million people globally in 2010 to 6–9 million in 2060. The distribution of these premature deaths across the globe is unequal, with the highest number of deaths in China and India (OECD, 2016). In addition, evidence suggests that air pollution may be linked to a decrease in life satisfaction, and an increase in associated negative mental health outcomes and therefore may have wider reaching impacts, both societally and economically (Lu, 2020).

(d) Cold/high-elevation regions

The cryosphere is especially sensitive and changes could significantly impact on the natural environment and human society. The Arctic is warming faster than the global average (IPCC, 2021), causing perturbations to the terrestrial water and carbon cycles in this region. Warming may have already shifted some ecosystems from net carbon sinks toward carbon-neutral or carbon sources, although it remains a challenge to determine the net ecosystem response across the circumpolar scale (Schuur et al., 2022). The interactions and feedbacks to the atmosphere, regional climate, and water resources, make quantitative forecasts challenging.

Understanding the consequences of mountain glacier retreat is vital, since glaciers store and supply fresh water to lowland areas (Meyer et al., 2007). In addition, plant productivity is generally limited by low temperatures, short growing seasons, and aridity (Paquette & Hargreaves, 2021). Current warming trends and decreasing precipitation in continental interiors would change the boundaries of these limitations, resulting in shifts of species (Gauthier et al., 2014).

Warming can also have consequences for the permafrost in these regions, such that permafrost carbon, which is equivalent to about 40% (1,460– 1,600 Pg C, Schuur et al. (2022)) of total global carbon within soils and biomass (Friedlingstein et al. (2022): permafrost = 1,400, soils = 1,700, vegetation = 450 Pg C) is projected to decrease (IPCC, 2021). Finally, wildfire, one of the most significant disturbance agents at high latitudes, is expected to increase in frequency and severity (UNEP, 2022), exacerbating changes in these sensitive regions.

(e) Arid/semi-arid regions

Semi-arid regions are geographically located between the arid and humid regions, where land–atmosphere interactions are stronger because of abrupt change between moisture regimes. This makes them simultaneously more sensitive to climate change and more influential in terms of feedbacks to the global carbon and hydrological cycles (Ahlström et al., 2015; Poulter et al., 2014). They also exert powerful regional influences. Thus, the severe drought experienced across the center of North China has been attributable to stronger sensible heating in the western arid regions in addition to direct climate warming (Huang et al., 2013; Liu et al., 2019).

https://doi.org/10.1017/sus.2024.3 Published online by Cambridge University Press

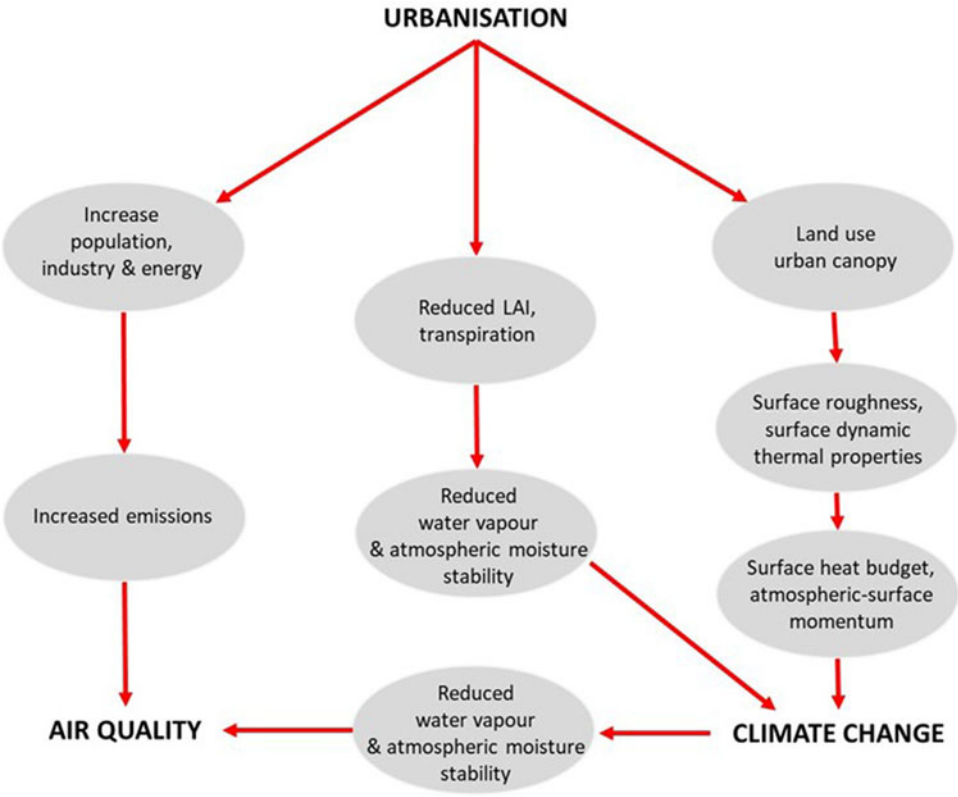

Figure 3. Schematic diagram of the impacts of urbanization on climate and air quality (adapted from Wang et al. [2017]).

The structure and carbon budget of semi-arid vegetation are also under the strong control of wildfire. Approximately 3% of the global land surface burns annually, which represents a significant but poorly understood mechanism for the exchange of energy and matter between the land surface and the atmosphere, and longer-term alterations to the characteristics of the land surface (Archibald et al., 2018). Earth system models examining the impact of altered fire regimes indicate the potential for significant increases in global mean surface air temperature, decreased net radiation, and latent heat (Li et al., 2017).

The geographical distributions, frequency, and intensity of wildfires are projected to change under current warming trends. A comparison of global 'fire-on' and 'fire-off' simulations shows that wildfire maintains vast areas of humid C4 grasslands and savannahs, especially in South America and Africa, against its climate potential to form forest (Bond et al., 2005). Meta-analysis using data from savannahs across the world indicates that vegetation–fire–climate relationships differ across continents (Lehmann et al., 2014), but observational studies in Africa suggest that the existence of savannah ecosystems there requires intensive disturbances (fire, herbivory) (Sankaran et al., 2005).

(f) Wetlands

Wetlands are ecosystems in which mineral or peat soils are water saturated or where surface inundation dominates the soil biogeochemistry and determines the ecosystem species composition (USEPA, 2010). They are concentrated in two broad latitudinal bands: one rich in peatlands that spans the boreal and subarctic zones and a second covering the tropics and sub-tropics that contain vast swamps and seasonally inundated floodplains (Kirschke et al., 2013). Wetlands are an important component of the global water and carbon cycles, influencing groundwater balance, and river flow (Melton et al., 2013), and collectively represent the largest natural source of methane (Saunois et al., 2020). Boreal and subarctic wetlands store most of the global wetland soil carbon stock (Turetsky et al., 2014). In the tropics, trees subjected to permanent or periodic inundation have developed adaptive features to enhance oxygenation of their root systems, which facilitate the natural release of soil CH_4 to the atmosphere (Pangala et al., 2017).

Methane from wetlands, especially from the tropical wetlands, has been identified as a key driver of the increased concentrations of atmospheric methane and the shift in its isotopic composition (Oh et al., 2022). Increased wetland methane emissions will offset the climate benefits of any reductions in anthropogenic methane emissions (e.g. through the global methane pledge) (Comyn-Platt et al., 2018; Zhang et al., 2023).

Substantial GHG emissions are released from forested peatlands in Southeast Asia that are being drained and replaced with perennial crops, such as oil-palm and pulpwood plantations (IPCC, 2019a). Restoring tropical peatlands has benefits not only for mitigating climate change but also for reducing fire risk and for biodiversity (Tan et al., 2022).

5. Future focus of iLEAPS and vision for 2035

The iLEAPS science plan (included as Supplementary Material) aims to provide a vision for the next decade and, for example, synergies with the SDG's, responses to the latest IPCC and IPBES assessment reports, and areas for further research. The science plan takes into account how research networks have matured over the past decade, as well as the emergence of

https://doi.org/10.1017/sus.2024.3 Published online by Cambridge University Press

novel measurement and monitoring from towers, aircraft, and space to inform model development, and the need to consider 'big data' approaches and data equity in addressing science questions related to climate change, climate mitigation and adaptation. Over the next decade, the science and applications vision for iLEAPS includes the following cross-cutting themes that advance the focal systems of interest in Figure 2:

- *Global change*: The iLEAPS community has played and continues to have a leading role in the global monitoring activities such as FLUXNET (Suni et al., 2015) and more recently in the Integrated Carbon Observing System (ICOS) and ecosystem monitoring activities, such as National Ecological Observatory Network. As we move towards the middle of the 21st century, long-term observations such as flux data from FLUXNET (Jung et al., 2019; Jung et al., 2020; Pastorello et al., 2020) can now be used to track ecosystem responses to global change drivers (e.g. global warming, elevated CO_2, etc….) and to investigate ecosystem resilience.
- *Air pollution*: The emissions from biomass burning and wildfires will continue to have impacts on human health. The rapid urbanization and increase in NO_x emissions will increase ground-level ozone concentrations downwind of the urban center, leading to potential impacts on crops and vegetation. Acid deposition is still relevant to certain regions such as southern Africa (Conradie et al., 2016). The nitrogen cycle and sustainable nitrogen management are becoming of increasing importance (UNEA, 2022).
- *Novel entities*: iLEAPS will use its expertise in measurements, monitoring, and modeling to identify and assess entities that are of current or future concern, for example, microplastics and invasive species.
- *Land use:* Through changes in land cover and land use, the land is both a contributor to global environmental change as well as a key component in effort to mitigate climate change, for example, through land-based carbon capture and storage measures: afforestation, bioenergy, and peatland restoration. iLEAPS has an important role to play in quantifying GHG emissions and demonstrating the long-term resilience of these carbon stores.
- *New measurement and data analysis techniques*: iLEAPS scientists provide expertise and support enabling land–atmosphere exchanges to be measured using multiscale and multisource approaches. At the forest stand level, advanced techniques including proximal sensing using LiDAR techniques (Hancock et al., 2019; Lausch et al., 2018) and remote sensing of aboveground biomass (Hernando et al., 2019), are reducing cost and making observations feasible in remote locations. At a broader scale, new remote sensing technologies can measure a wide range of ecosystem properties and vegetation traits (Lausch et al., 2018; Shiklomanov et al., 2019). These new datasets however require advanced software and computing facilities and the fusion of text, images, audio, or video, often in real time.
- *iLEAPS Community and Collaboration*: iLEAPS represents a vibrant community of scientists, including Early Career Scientists (ECSs), who not only participate through regional hubs but also as one community. iLEAPS has broadened its scope, both geographically and in research expertise. While maintaining existing collaborations (e.g. IGAC, AIMES, and WCRP-GEWEX), iLEAPS is building new partnerships to solve emerging challenges (e.g. SOLAS and MRI). iLEAPS will contribute to the training of the next generation of researchers by developing programs on international sustainability and Earth science.

6. Concluding remarks

As the planet experiences increasingly large-scale changes in atmospheric temperature, precipitation, and chemical composition, it is urgent that we understand the complex interactions of these changes with the land system to realize their full impact. Land–atmosphere interactions are central to a wide-ranging body of scientific enquiry, bringing vital understanding of small-scale processes (e.g. to create a healthier urban environment) through to managing large-scale landscapes (e.g. to unlock its climate mitigation potential) while maintaining essential ecosystem services. Any proposed changes to land use require us to understand the impact of atmospheric chemistry and meteorology on the functioning of the land-system.

With specialists and science leaders from across the world, and with expertise across the broad range of science covered by iLEAPS, this inclusive hub enables the international community to communicate and remain up to date with developments and concepts on this link in the earth-system chain. Covering critically important processes such as fire, forestry, wetlands, methane, urban areas, pollution, and climate change, it is evident that iLEAPS sits center stage of some of the most important and challenging environmental questions facing humanity.

Supplementary material. The supplementary material for this article can be found at https://doi.org/10.1017/sus.2024.3.

Acknowledgements. The iLEAPS Scientific Steering Committee (SSC) acknowledges the support of Future Earth to enable annual meetings of the SSC, which facilitated the preparation of this paper. The iLEAPS International Project Office (IPO) is grateful to the UK Centre for Ecology & Hydrology for hosting the IPO.

Author contributions. E.B., G.H., V.S., and B.P. conceived the idea of an iLEAPS paper. G.H. lead the preparation of the paper and all authors contributed to the writing of specific sections or to the review of the paper.

Funding statement. The iLEAPS Scientific Steering Committee acknowledges the grants received from Future Earth to cover the annual SSC meetings. Past and present members of the iLEAPS International Project Office (G.H., E.B., V.B., and V.S.S.) acknowledge the support of the UK Natural Environment Research Council (NERC), through: (a) its International Opportunities Fund, grant NE/P008615/1 and (b) the NC-International programme [NE/X006247/1] delivering National Capability. G.P. also acknowledges the support of the NERC International programme to UKCEH. K.A. is grateful to the Royal Society of London for their funding of her Dorothy Hodgkin Research Fellowship (DH150070).

Competing interest. The authors declare no conflict of interests.

Research transparency and reproducibility. No unpublished data or software has been used in this manuscript.

Figure 1 is taken from the IPCC AR6 WGII report. The IPCC allows reproduction of a limited number of figures or short excerpts of IPCC material free of charge and without formal written permission, provided that the material is not altered and the original source is properly acknowledged.

References

Ahlström, A., Raupach, M. R., Schurgers, G., Smith, B., Arneth, A., Jung, M., Reichstein, M., Canadell, J. G., Friedlingstein, P., Jain, A. K., Kato, E., Poulter, B., Sitch, S., Stocker, B. D., Viovy, N., Wang, Y. P., Wiltshire, A., Zaehle, S., & Zeng, N. (2015). The dominant role of semi-arid ecosystems

in the trend and variability of the land CO_2 sink. *Science (New York, N.Y.)*, *348*, 895–899. https://doi.org/10.1126/science.aaa1668

Archibald, S., Lehmann, C. E. R., Belcher, C. M., Bond, W. J., Bradstock, R. A., Daniau, A. L., Dexter, K. G., Forrestel, E. J., Greve, M., He, T., Higgins, S. I., Hoffmann, W. A., Lamont, B. B., McGlinn, D. J., Moncrieff, G. R., Osborne, C. P., Pausas, J. G., Price, O., Ripley, B. S., … Zanne, A. E. (2018). Biological and geophysical feedbacks with fire in the Earth system. *Environmental Research Letters*, *13*, 033003. https://doi.org/10.1088/1748-9326/aa9ead

Bastin, J.-F., Finegold, Y., Garcia, C., Mollicone, D., Rezende, M., Routh, D., Zohner, C. M., & Crowther, T. W. (2019). The global tree restoration potential. *Science (New York, N.Y.)*, *365*, 76. https://doi.org/10.1126/science.aax0848

Bond, W. J., Stevens, N., Midgley, G. F., & Lehmann, C. E. R. (2019). The trouble with trees: Afforestation plans for Africa. *Trends in Ecology & Evolution*, *34*, 963–965. https://doi.org/10.1016/j.tree.2019.08.003

Bond, W. J., Woodward, F. I., & Midgley, G. F. (2005). The global distribution of ecosystems in a world without fire. *New Phytologist*, *165*, 525–538. https://doi.org/10.1111/j.1469-8137.2004.01252.x

Comyn-Platt, E., Hayman, G., Huntingford, C., Chadburn, S. E., Burke, E. J., Harper, A. B., Collins, W. J., Webber, C. P., Powell, T., Cox, P. M., Gedney, N., & Sitch, S. (2018). Carbon budgets for 1.5 and 2 °C targets lowered by natural wetland and permafrost feedbacks. *Nature Geoscience*, *11*, 568–573. https://doi.org/10.1038/s41561-018-0174-9

Conradie, E. H., Van Zyl, P. G., Pienaar, J. J., Beukes, J. P., Galy-Lacaux, C., Venter, A. D., & Mkhatshwa, G. V. (2016). The chemical composition and fluxes of atmospheric wet deposition at four sites in South Africa. *Atmospheric Environment*, *146*, 113–131. https://doi.org/10.1016/j.atmosenv.2016.07.033

Crowther, T. W., Glick, H. B., Covey, K. R., Bettigole, C., Maynard, D. S., Thomas, S. M., Smith, J. R., Hintler, G., Duguid, M. C., Amatulli, G., Tuanmu, M. N., Jetz, W., Salas, C., Stam, C., Piotto, D., Tavani, R., Green, S., Bruce, G., Williams, S. J., … Bradford, M. A. (2015). Mapping tree density at a global scale. *Nature*, *525*, 201–205. https://doi.org/10.1038/nature14967

Dass, P., Houlton, B. Z., Wang, Y., & Warlind, D. (2018). Grasslands may be more reliable carbon sinks than forests in California. *Environmental Research Letters*, *13*, 074027. https://doi.org/10.1088/1748-9326/aacb39

Erb, K.-H., Kastner, T., Plutzar, C., Bais, A. L. S., Carvalhais, N., Fetzel, T., Gingrich, S., Haberl, H., Lauk, C., Niedertscheider, M., Pongratz, J., Thurner, M., & Luyssaert, S. (2018). Unexpectedly large impact of forest management and grazing on global vegetation biomass. *Nature*, *553*, 73–76. https://doi.org/10.1038/nature25138

FAO. (2022). *The state of the world's forests 2022. Forest pathways for green recovery and building inclusive, resilient and sustainable economies*. The Food and Agriculture Organization. https://doi.org/10.4060/cb9360en

Friedlingstein, P., O'Sullivan, M., Jones, M. W., Andrew, R. M., Gregor, L., Hauck, J., Le Quéré, C., Luijkx, I. T., Olsen, A., Peters, G. P., Peters, W., Pongratz, J., Schwingshackl, C., Sitch, S., Canadell, J. G., Ciais, P., Jackson, R. B., Alin, S. R., Alkama, R., … Zheng, B. (2022). Global carbon budget 2022. *Earth System Science Data*, *14*, 4811–4900. https://doi.org/10.5194/essd-14-4811-2022

Gauthier, S., Bernier, P., Burton, P. J., Edwards, J., Isaac, K., Isabel, N., Jayen, K., Le Goff, H., & Nelson, E. A. (2014). Climate change vulnerability and adaptation in the managed Canadian boreal forest. *Environmental Reviews*, *22*, 256–285. https://doi.org/10.1139/er-2013-0064

Grote, R., Samson, R., Alonso, R., Amorim, J. H., Cariñanos, P., Churkina, G., Fares, S., Thiec, D. L., Niinemets, Ü, Mikkelsen, T. N., Paoletti, E., Tiwary, A., & Calfapietra, C. (2016). Functional traits of urban trees: Air pollution mitigation potential. *Frontiers in Ecology and the Environment*, *14*, 543–550. https://doi.org/10.1002/fee.1426

Hancock, S., Armston, J., Hofton, M., Sun, X., Tang, H., Duncanson, L. I., Kellner, J. R., & Dubayah, R. (2019). The GEDI simulator: A large-footprint waveform lidar simulator for calibration and validation of spaceborne missions. *Earth and Space Science*, *6*, 294–310. https://doi.org/10.1029/2018ea000506

Havermann, F., Ghirardo, A., Schnitzler, J.-P., Nendel, C., Hoffmann, M., Kraus, D., & Grote, R. (2022). Modeling intra- and interannual variability of BVOC emissions from maize. Oil-Seed Rape, and Ryegrass. *Journal of Advances in Modeling Earth Systems*, *14*, e2021MS002683. https://doi.org/10.1029/2021MS002683

He, C., Clifton, O., Felker-Quinn, E., Fulgham, S. R., Juncosa Calahorrano, J. F., Lombardozzi, D., Purser, G., Riches, M., Schwantes, R., Tang, W., Poulter, B., & Steiner, A. L. (2021). Interactions between air pollution and terrestrial ecosystems: Perspectives on challenges and future directions. *Bulletin of the American Meteorological Society*, *102*, E525–E538. https://doi.org/10.1175/BAMS-D-20-0066.1

Hernando, A., Puerto, L., Mola-Yudego, B., Manzanera, J., Garcia-Abril, A., Maltamo, M., & Valbuena, R. (2019). Estimation of forest biomass components using airborne LiDAR and multispectral sensors. *iForest – Biogeosciences and Forestry*, *12*, 207–213. https://doi.org/10.3832/ifor2735-012

Huang, R., Zhou, D., Chen, W., Zhou, L., Wei, Z., Zhang, Q., Gao, X., Wei, G., & Hou, X. (2013). Recent advances in research on land–air interactions and their impact on climate in arid regions of northwestern China. *Chinese Journal of Atmospheric Sciences*, *37*, 189–210. https://doi.org/10.3878/j.issn.1006-9895.2012.12303

IPBES. (2019). Global assessment report on biodiversity and ecosystem services of the Intergovernmental Science-Policy Platform on Biodiversity and Ecosystem Services. E. S. Brondizio, J. Settele, S. Díaz, and H. T. Ngo (editors). IPBES secretariat, Bonn, Germany. 1148 pages. https://doi.org/10.5281/zenodo.3831673

IPCC. (2018). Global Warming of 1.5 °C, IPCC special report on the impacts of global warming of 1.5 °C above pre-industrial levels and related global greenhouse gas emission pathways, in the context of strengthening the global response to the threat of climate change, sustainable development, and efforts to eradicate poverty [Masson-Delmotte, V., P. Zhai, H.-O. Pörtner, D. Roberts, J. Skea, P.R. Shukla, A. Pirani, W. Moufouma-Okia, C. Péan, R. Pidcock, S. Connors, J.B.R. Matthews, Y. Chen, X. Zhou, M.I. Gomis, E. Lonnoy, T. Maycock, M. Tignor, and T. Waterfield (eds.)]. Cambridge University Press, Cambridge, UK and New York, NY, USA, 616 pp. https://doi.org/10.1017/9781009157940

IPCC. (2019a). Climate Change and Land: an IPCC special report on climate change, desertification, land degradation, sustainable land management, food security, and greenhouse gas fluxes in terrestrial ecosystems [P.R. Shukla, J. Skea, E. Calvo Buendia, V. Masson-Delmotte, H.-O. Pörtner, D. C. Roberts, P. Zhai, R. Slade, S. Connors, R. van Diemen, M. Ferrat, E. Haughey, S. Luz, S. Neogi, M. Pathak, J. Petzold, J. Portugal Pereira, P. Vyas, E. Huntley, K. Kissick, M. Belkacemi, J. Malley, (eds.)]. Cambridge University Press, Cambridge, UK and New York, NY, USA, 896 pp. https://doi.org/10.1017/9781009157988

IPCC. (2019b). IPCC Special Report on the Ocean and Cryosphere in a Changing Climate [H.-O. Pörtner, D.C. Roberts, V. Masson-Delmotte, P. Zhai, M. Tignor, E. Poloczanska, K. Mintenbeck, A. Alegría, M. Nicolai, A. Okem, J. Petzold, B. Rama, N.M. Weyer (eds.)]. Cambridge University Press, Cambridge, UK and New York, NY, USA, 755 pp. https://doi.org/https://doi.org/10.1017/9781009157964

IPCC. (2021). Climate Change 2021: The Physical Science Basis. Working Group I contribution to the IPCC Sixth Assessment Report [Masson-Delmotte, V., P. Zhai, A. Pirani, S.L. Connors, C. Péan, S. Berger, N. Caud, Y. Chen, L. Goldfarb, M.I. Gomis, M. Huang, K. Leitzell, E. Lonnoy, J.B.R. Matthews, T.K. Maycock, T. Waterfield, O. Yelekçi, R. Yu, and B. Zhou (eds.)]. Cambridge University Press, Cambridge, United Kingdom and New York, NY, USA, 2391 pp. https://doi.org/10.1017/9781009157896

IPCC. (2022a). Climate Change 2022: Impacts, Adaptation and Vulnerability. The Working Group II contribution to the IPCC Sixth Assessment Report. [H.-O. Pörtner, D.C. Roberts, M. Tignor, E.S. Poloczanska, K. Mintenbeck, A. Alegría, M. Craig, S. Langsdorf, S. Löschke, V. Möller, A. Okem, B. Rama (eds.)]. Cambridge University Press. Cambridge University Press, Cambridge, UK and New York, NY, USA, 3056 pp. https://doi.org/10.1017/9781009325844

IPCC. (2022b). Climate Change 2022: Mitigation of Climate Change. The Working Group III contribution to the IPCC's Sixth Assessment Report. Cambridge University Press, Cambridge, United Kingdom and New York, NY, USA. https://doi.org/10.1017/9781009157926

Jung, M., Koirala, S., Weber, U., Ichii, K., Gans, F., Camps-Valls, G., Papale, D., Schwalm, C., Tramontana, G., & Reichstein, M. (2019). The FLUXCOM

ensemble of global land-atmosphere energy fluxes. *Scientific Data*, *6*, 74. https://doi.org/10.1038/s41597-019-0076-8

Jung, M., Schwalm, C., Migliavacca, M., Walther, S., Camps-Valls, G., Koirala, S., Anthoni, P., Besnard, S., Bodesheim, P., Carvalhais, N., Chevallier, F., Gans, F., Goll, D. S., Haverd, V., Köhler, P., Ichii, K., Jain, A. K., Liu, J., Lombardozzi, D., … Reichstein, M. (2020). Scaling carbon fluxes from eddy covariance sites to globe: Synthesis and evaluation of the FLUXCOM approach. *Biogeosciences (Online)*, *17*, 1343–1365. https://doi.org/10.5194/bg-17-1343-2020

Kirschke, S., Bousquet, P., Ciais, P., Saunois, M., Canadell, J. G., Dlugokencky, E. J., Bergamaschi, P., Bergmann, D., Blake, D. R., Bruhwiler, L., Cameron-Smith, P., Castaldi, S., Chevallier, F., Feng, L., Fraser, A., Heimann, M., Hodson, E. L., Houweling, S., Josse, B., … Zeng, G. (2013). Three decades of global methane sources and sinks. *Nature Geoscience*, *6*, 813–823. https://doi.org/10.1038/ngeo1955

Landauer, M., Juhola, S., & Söderholm, M. (2015). Inter-relationships between adaptation and mitigation: A systematic literature review. *Climatic Change*, *131*, 505–517. https://doi.org/10.1007/s10584-015-1395-1

Lausch, A., Borg, E., Bumberger, J., Dietrich, P., Heurich, M., Huth, A., Jung, A., Klenke, R., Knapp, S., Mollenhauer, H., Paasche, H., Paulheim, H., Pause, M., Schweitzer, C., Schmulius, C., Settele, J., Skidmore, A. K., Wegmann, M., Zacharias, S., … Schaepman, M. E. (2018). Understanding forest health with remote sensing, part III: Requirements for a scalable multi-source forest health monitoring network based on data science approaches. *Remote Sensing*, *10*, 1120. https://doi.org/10.3390/rs10071120

Lehmann, C. E. R., Anderson, T. M., Sankaran, M., Higgins, S. I., Archibald, S., Hoffmann, W. A., Hanan, N. P., Williams, R. J., Fensham, R. J., Felfili, J., Hutley, L. B., Ratnam, J., San Jose, J., Montes, R., Franklin, D., Russell-Smith, J., Ryan, C. M., Durigan, G., Hiernaux, P., … Bond, W. J. (2014). Savanna vegetation–fire–climate relationships differ among continents. *Science (New York, N.Y.)*, *343*, 548–552. https://doi.org/10.1126/science.1247355

Lewis, S. L., Mitchard, E. T. A., Prentice, C., Maslin, M., & Poulter, B. (2019). Comment on "The global tree restoration potential". *Science (New York, N.Y.)*, *366*, eaaz0388. https://doi.org/10.1126/science.aaz0388

Li, F., Lawrence, D. M., & Bond-Lamberty, B. (2017). Impact of fire on global land surface air temperature and energy budget for the 20th century due to changes within ecosystems. *Environmental Research Letters*, *12*, 044014. https://doi.org/10.1088/1748-9326/aa6685

Liu, Y., Li, Y., Huang, J., Zhu, Q., & Wang, S. (2019). Attribution of the Tibetan Plateau to Northern drought. *National Science Review*. https://doi.org/10.1093/nsr/nwz191

Locatelli, B., Pavageau, C., Pramova, E., & Di Gregorio, M. (2015). Integrating climate change mitigation and adaptation in agriculture and forestry: Opportunities and trade-offs. *WIREs Climate Change*, *6*, 585–598. https://doi.org/10.1002/wcc.357

Lu, J. G. (2020). Air pollution: A systematic review of its psychological, economic, and social effects. *Current Opinion in Psychology*, *32*, 52–65. https://doi.org/10.1016/j.copsyc.2019.06.024

Mahecha, M. D., Gans, F., Brandt, G., Christiansen, R., Cornell, S. E., Fomferra, N., Kraemer, G., Peters, J., Bodesheim, P., Camps-Valls, G., Donges, J. F., Dorigo, W., Estupinan-Suarez, L. M., Gutierrez-Velez, V. H., Gutwin, M., Jung, M., Londoño, M. C., Miralles, D. G., Papastefanou, P., … Reichstein, M. (2020). Earth system data cubes unravel global multivariate dynamics. *Earth System Dynamics*, *11*, 201–234. https://doi.org/10.5194/esd-11-201-2020

Melton, J. R., Wania, R., Hodson, E. L., Poulter, B., Ringeval, B., Spahni, R., Bohn, T., Avis, C. A., Beerling, D. J., Chen, G., Eliseev, A. V., Denisov, S. N., Hopcroft, P. O., Lettenmaier, D. P., Riley, W. J., Singarayer, J. S., Subin, Z. M., Tian, H., Zürcher, S., … Kaplan, J. O. (2013). Present state of global wetland extent and wetland methane modelling: Conclusions from a model inter-comparison project (WETCHIMP). *Biogeosciences*, *10* (2), 753–788. https://doi.org/10.5194/bg-10-753-2013

Meyer, J. L., Strayer, D. L., Wallace, J. B., Eggert, S. L., Helfman, G. S., & Leonard, N. E. (2007). The contribution of headwater streams to biodiversity in river networks. *Journal of the American Water Resources Association*, *43*, 86–103. https://doi.org/10.1111/j.1752-1688.2007.00008.x

Mills, G., Pleijel, H., Malley, C. S., Sinha, B., Cooper, O. R., Schultz, M. G., Neufeld, H. S., Simpson, D., Sharps, K., Feng, Z., Gerosa, G., Harmens, H., Kobayashi, K., Saxena, P., Paoletti, E., Sinha, V., & Xu, X. (2018). Tropospheric Ozone Assessment Report: Present-day tropospheric ozone distribution and trends relevant to vegetation. *Elementa: Science of the Athropocene*, *6*, 47–92. http://doi.org/10.1525/elementa.302

Mishra, A. K., Sinha, B., Kumar, R., Barth, M., Hakkim, H., Kumar, V., Kumar, A., Datta, S., Guenther, A., & Sinha, V. (2021). Cropland trees need to be included for accurate model simulations of land-atmosphere heat fluxes, temperature, boundary layer height, and ozone. *Science of the Total Environment*, *751*, 141728. https://doi.org/10.1016/j.scitotenv.2020.141728

OECD. (2016). The economic consequences of outdoor air pollution, OECD Publishing, Paris. https://www.oecd.org/environment/indicators-modelling-outlooks/Policy-Highlights-Economic-consequences-of-outdoor-air-pollution-web.pdf (Accessed January 2024).

Ogle, S. M., Domke, G., Kurz, W. A., Rocha, M. T., Huffman, T., Swan, A., Smith, J. E., Woodall, C., & Krug, T. (2018). Delineating managed land for reporting national greenhouse gas emissions and removals to the United Nations Framework Convention on Climate Change. *Carbon Balance and Management*, *13*, 9. https://doi.org/10.1186/s13021-018-0095-3

Oh, Y., Zhuang, Q., Welp, L. R., Liu, L., Lan, X., Basu, S., Dlugokencky, E. J., Bruhwiler, L., Miller, J. B., Michel, S. E., Schwietzke, S., Tans, P., Ciais, P., & Chanton, J. P. (2022). Improved global wetland carbon isotopic signatures support post-2006 microbial methane emission increase. *Communications Earth & Environment*, *3*, 159. https://doi.org/10.1038/s43247-022-00488-5

Pangala, S. R., Enrich-Prast, A., Basso, L. S., Peixoto, R. B., Bastviken, D., Hornibrook, E. R. C., Gatti, L. V., Marotta, H., Calazans, L. S. B., Sakuragui, C. M., Bastos, W. R., Malm, O., Gloor, E., Miller, J. B., & Gauci, V. (2017). Large emissions from floodplain trees close the Amazon methane budget. *Nature*, *552*, 230–234. https://doi.org/10.1038/nature24639

Paquette, A., & Hargreaves, A. L. (2021). Biotic interactions are more often important at species' warm versus cool range edges. *Ecology Letters*, *24*, 2427–2438. https://doi.org/10.1111/ele.13864

Pastorello, G., Trotta, C., Canfora, E., Chu, H., Christianson, D., Cheah, Y.-W., Poindexter, C., Chen, J., Elbashandy, A., Humphrey, M., Isaac, P., Polidori, D., Reichstein, M., Ribeca, A., van Ingen, C., Vuichard, N., Zhang, L., Amiro, B., Ammann, C., … Papale, D. (2020). The FLUXNET2015 dataset and the ONEFlux processing pipeline for eddy covariance data. *Scientific Data*, *7*, 225. https://doi.org/10.1038/s41597-020-0534-3

Plumptre, A. J., Baisero, D., Belote, R. T., Vázquez-Domínguez, E., Faurby, S., Jędrzejewski, W., Kiara, H., Kühl, H., Benítez-López, A., Luna-Aranguré, C., Voigt, M., Wich, S., Wint, W., Gallego-Zamorano, J., & Boyd, C. (2021). Where might we find ecologically intact communities? *Frontiers in Forests and Global Change*, *4*, 626635. https://doi.org/10.3389/ffgc.2021.626635

Pörtner, H. O., Scholes, R. J., Agard, J., Archer, E., Arneth, A., Bai, X., Barnes, D., Burrows, M., Chan, L., Cheung, W. L., Diamond, S., Donatti, C., Duarte, C., Eisenhauer, N., Foden, W., Gasalla, M. A., Handa, C., Hickler, T., Hoegh-Guldberg, O., … Ngo, H. T. (2021). Scientific outcome of the IPBES-IPCC co-sponsored workshop on biodiversity and climate change; IPBES secretariat, Bonn, Germany. https://doi.org/10.5281/zenodo.4659158

Poulter, B., Frank, D., Ciais, P., Myneni, R. B., Andela, N., Bi, J., Broquet, G., Canadell, J. G., Chevallier, F., Liu, Y. Y., Running, S. W., Sitch, S., & van der Werf, G. R. (2014). Contribution of semi-arid ecosystems to interannual variability of the global carbon cycle. *Nature*, *509*, 600–603. https://doi.org/10.1038/nature13376

Retallack, G. J. (2013). Global cooling by grassland soils of the geological past and near future. *Annual Review of Earth and Planetary Sciences*, *41*, 69–86. https://doi.org/10.1146/annurev-earth-050212-124001

Ryan, C. M., Williams, M., & Grace, J. (2011). Above- and belowground carbon stocks in a Miombo woodland landscape of Mozambique. *Biotropica*, *43*, 423–432. https://doi.org/10.1111/j.1744-7429.2010.00713.x

Sankaran, M., Hanan, N. P., Scholes, R. J., Ratnam, J., Augustine, D. J., Cade, B. S., Gignoux, J., Higgins, S. I., Le Roux, X., Ludwig, F., Ardo, J., Banyikwa, F., Bronn, A., Bucini, G., Caylor, K. K., Coughenour, M. B., Diouf, A., Ekaya, W., Feral, C. J., … Zambatis, N. (2005). Determinants of woody cover in African savannas. *Nature*, *438*, 846–849. https://doi.org/10.1038/nature04070

Saunois, M., Stavert, A. R., Poulter, B., Bousquet, P., Canadell, J. G., Jackson, R. B., Raymond, P. A., Dlugokencky, E. J., Houweling, S., Patra, P. K., Ciais, P.,

https://doi.org/10.1017/sus.2024.3 Published online by Cambridge University Press

Arora, V. K., Bastviken, D., Bergamaschi, P., Blake, D. R., Brailsford, G., Bruhwiler, L., Carlson, K. M., Carrol, M., … Zhuang, Q. (2020). The Global Methane Budget 2000–2017. *Earth System Science Data*, *12*, 1561–1623. https://doi.org/10.5194/essd-12-1561-2020

Schuur, E. A. G., Abbott, B. W., Commane, R., Ernakovich, J., Euskirchen, E., Hugelius, G., Grosse, G., Jones, M., Koven, C., Leshyk, V., Lawrence, D., Loranty, M. M., Mauritz, M., Olefeldt, D., Natali, S., Rodenhizer, H., Salmon, V., Schädel, C., Strauss, J., … Turetsky, M. (2022). Permafrost and climate change: Carbon cycle feedbacks from the warming Arctic. *Annual Review of Environment and Resources*, *47*, 343–371. https://doi.org/10.1146/annurev-environ-012220-011847

Shiklomanov, A. N., Bradley, B. A., Dahlin, K. M., Fox, M., Gough, A., Hoffman, C. M., M Middleton, F. M., Serbin, E., Smallman, S. P., & Smith, L., & K, W. (2019). Enhancing global change experiments through integration of remote-sensing techniques. *Frontiers in Ecology and the Environment*, *17*, 215–224. https://doi.org/10.1002/fee.2031

Suni, T., Guenther, A., Hansson, H. C., Kulmala, M., Andreae, M. O., Arneth, A., Artaxo, P., Blyth, E., Brus, M., Ganzeveld, L., Kabat, P., de Noblet-Ducoudré, N., Reichstein, M., Reissell, A., Rosenfeld, D., & Seneviratne, S. (2015). The significance of land-atmosphere interactions in the Earth system – iLEAPS achievements and perspectives. *Anthropocene*, *12*, 69–84. https://doi.org/10.1016/j.ancene.2015.12.001

Suni, T., Juhola, S., Korhonen-Kurki, K., Käyhkö, J., Soini, K., & Kulmala, M. (2016). National Future Earth platforms as boundary organizations contributing to solutions-oriented global change research. *Current Opinion in Environmental Sustainability*, *23*, 63–68. https://doi.org/10.1016/j.cosust.2016.11.011

Tan, Z. D., Carrasco, L. R., Sutikno, S., & Taylor, D. (2022). Peatland restoration as an affordable nature-based climate solution with fire reduction and conservation co-benefits in Indonesia. *Environmental Research Letters*, *17*, 064028. https://doi.org/10.1088/1748-9326/ac6f6e

Turetsky, M. R., Kotowska, A., Bubier, J., Dise, N. B., Crill, P., Hornibrook, E. R. C., Minkkinen, K., Moore, T. R., Myers-Smith, I. H., Nykänen, H., Olefeldt, D., Rinne, J., Saarnio, S., Shurpali, N., Tuittila, E.-S., Waddington, J. M., White, J. R., Wickland, K. P., & Wilmking, M. (2014). A synthesis of methane emissions from 71 northern, temperate, and subtropical wetlands. *Global Change Biology*, *20*, 2183–2197. https://doi.org/10.1111/gcb.12580

UNEA. (2022). UNEA resolution 4/14 and 5/2: Sustainable Nitrogen Management, 159th meeting of the Committee of Permanent Representatives to the United Nations Environment Programme. https://wedocs.unep.org/bitstream/handle/20.500.11822/40667/5.a%20UNEA%20resolution%205.2%20-%20Progress%20Sustainable%20Nitrogen%20Management.pdf (Accessed January 2024).

UNEP. (2022). Spreading like Wildfire – The Rising Threat of Extraordinary Landscape Fires. Rapid Response Assessment. United Nations Environment Programme (Edited by A. Sullivan, E. Baker and T. Kurvits), Nairobi, Kenya. https://www.unep.org/resources/report/spreading-wildfire-rising-threat-extraordinary-landscape-fires (Accessed January 2024).

UNFCCC. (2015). Adoption of the Paris Agreement, FCCC/CP/2015/L.9/Rev. 1. http://unfccc.int/resource/docs/2015/cop21/eng/l09r01.pdf (Accessed January 2024).

USEPA. (2010). Methane and Nitrous Oxide Emissions From Natural Sources, US Environmental Protection Agency (EPA 430-R-10-001). https://nepis.epa.gov/Exe/ZyPDF.cgi/P100717T.PDF?Dockey=P100717T.PDF (Accessed January 2024).

van der Hel, S. (2016). New science for global sustainability? The institutionalisation of knowledge co-production in Future Earth. *Environmental Science & Policy*, *61*, 165–175. https://doi.org/10.1016/j.envsci.2016.03.012

Van Dingenen, R., Dentener, F. J., Raes, F., Krol, M. C., Emberson, L., & Cofala, J. (2009). The global impact of ozone on agricultural crop yields under current and future air quality legislation. *Atmospheric Environment*, *43*, 604–618. https://doi.org/10.1016/j.atmosenv.2008.10.033

Wang, X., Wu, Z., Zhang, Q., Cohen, J., & Pang, J. (2017). Impact of urbanization on regional climate and Air quality in China. In I. Bouarar, X. Wang, & G. Brasseur (Eds.), *Air pollution in Eastern Asia: An integrated perspective. ISSI scientific report series, vol 16*. Springer. https://doi.org/10.1007/978-3-319-59489-7_22

Zhang, Z., Poulter, B., Feldman, A. F., Ying, Q., Ciais, P., Peng, S., & Li, X. (2023). Recent intensification of wetland methane feedback. *Nature Climate Change*, *13*, 430–433. https://doi.org/10.1038/s41558-023-01629-0

https://doi.org/10.1017/sus.2024.3 Published online by Cambridge University Press