

https://dspace.org/

The geology of the bewaarkloof area : Pietersburg asbestos field

Dreyer, Cornelius Johannes Burger

2015-01-20
http://hdl.handle.net/10539/16609

Downloaded from a DSpace repository. https://dspace.org/

MAP 7

CROSS - SECTIONS

MALIPS DRIFT SECTION

SCALE 1:3600

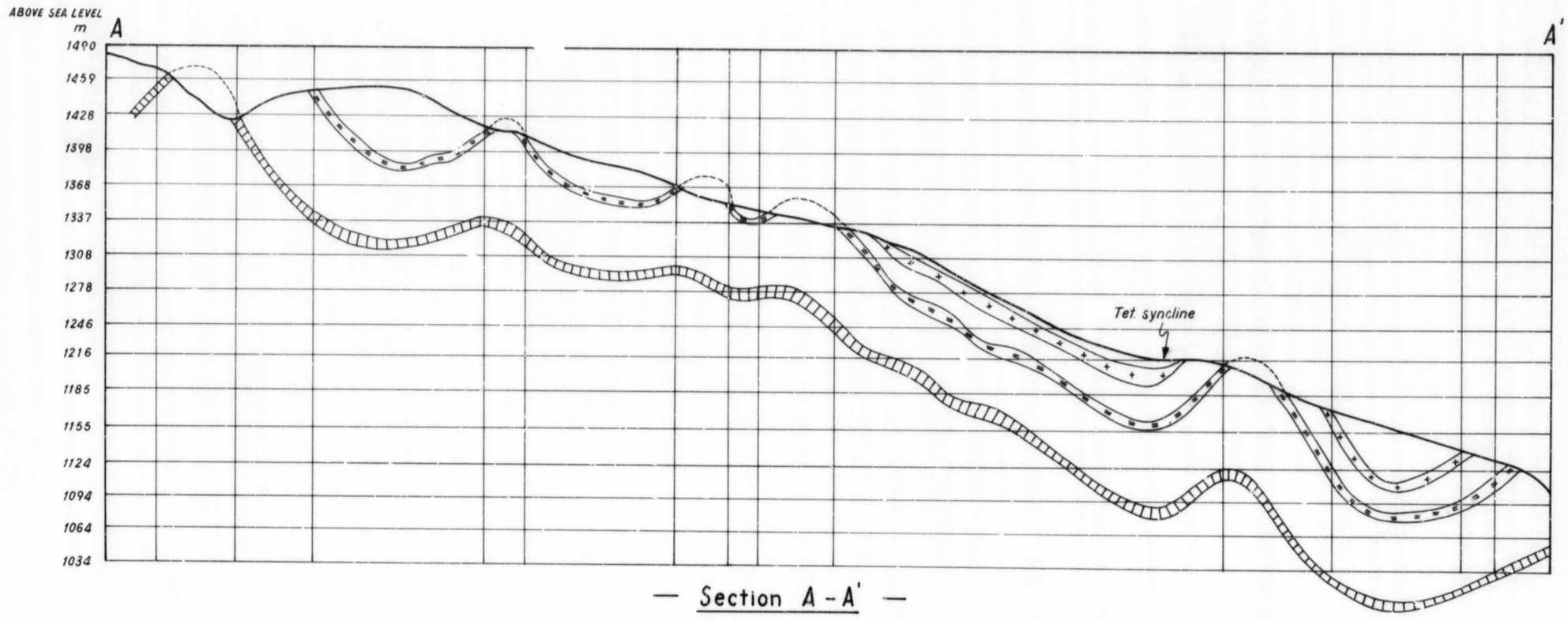

— Section A - A' —

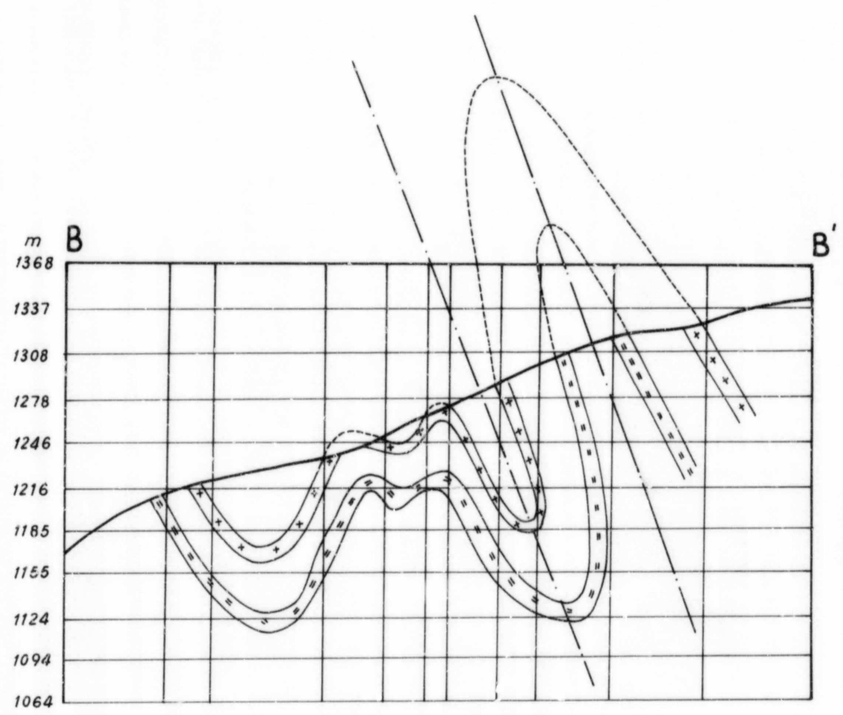

— Section B - B' —

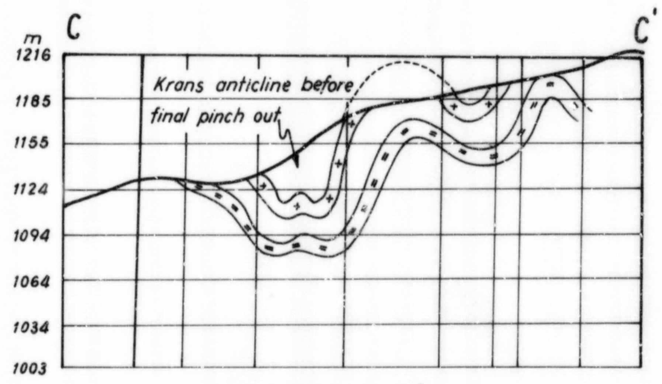

— Section C - C' —

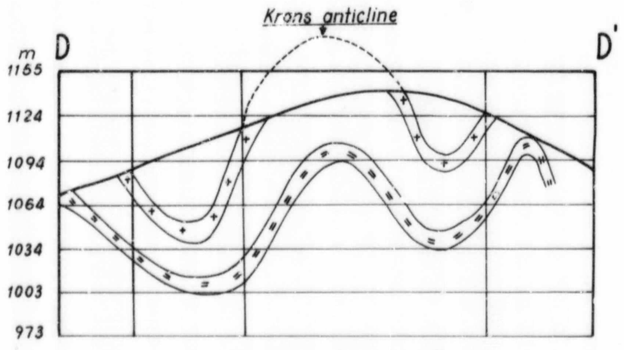

— Section D - D' —

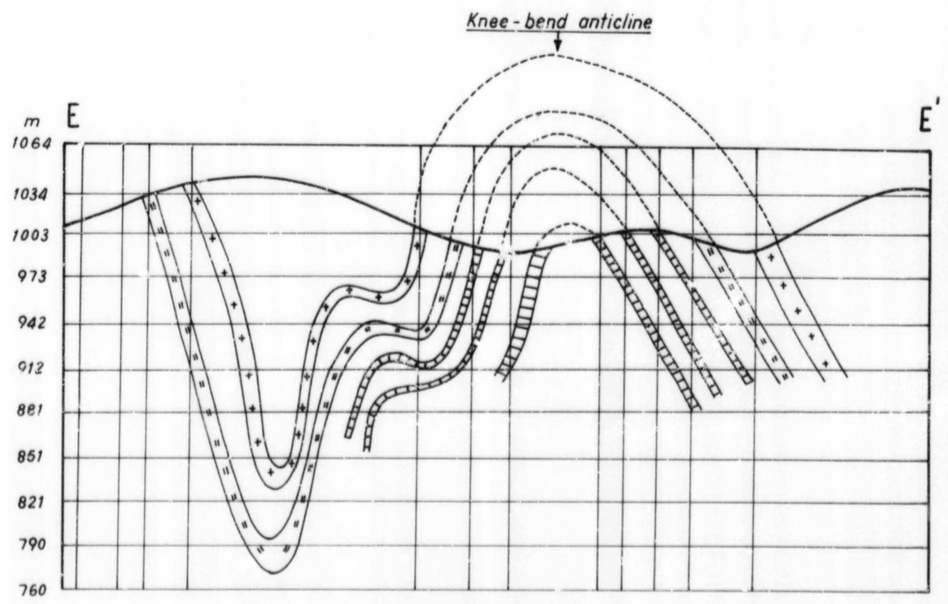

— Section E - E' —

Hangingwall Sill

Marker Shale

Asbestos Fibre

MAP 6

-BEWAARKLOOF -

Magazine Section

Scale 1 3600

LEGEND

- Axial planes asscciated with East-West planes
- East-West trending folds
- ENE - WSW trending folds (fold trend of major folds)
- Strike/dip - bedding planes
- Joints
- Synclinal axis

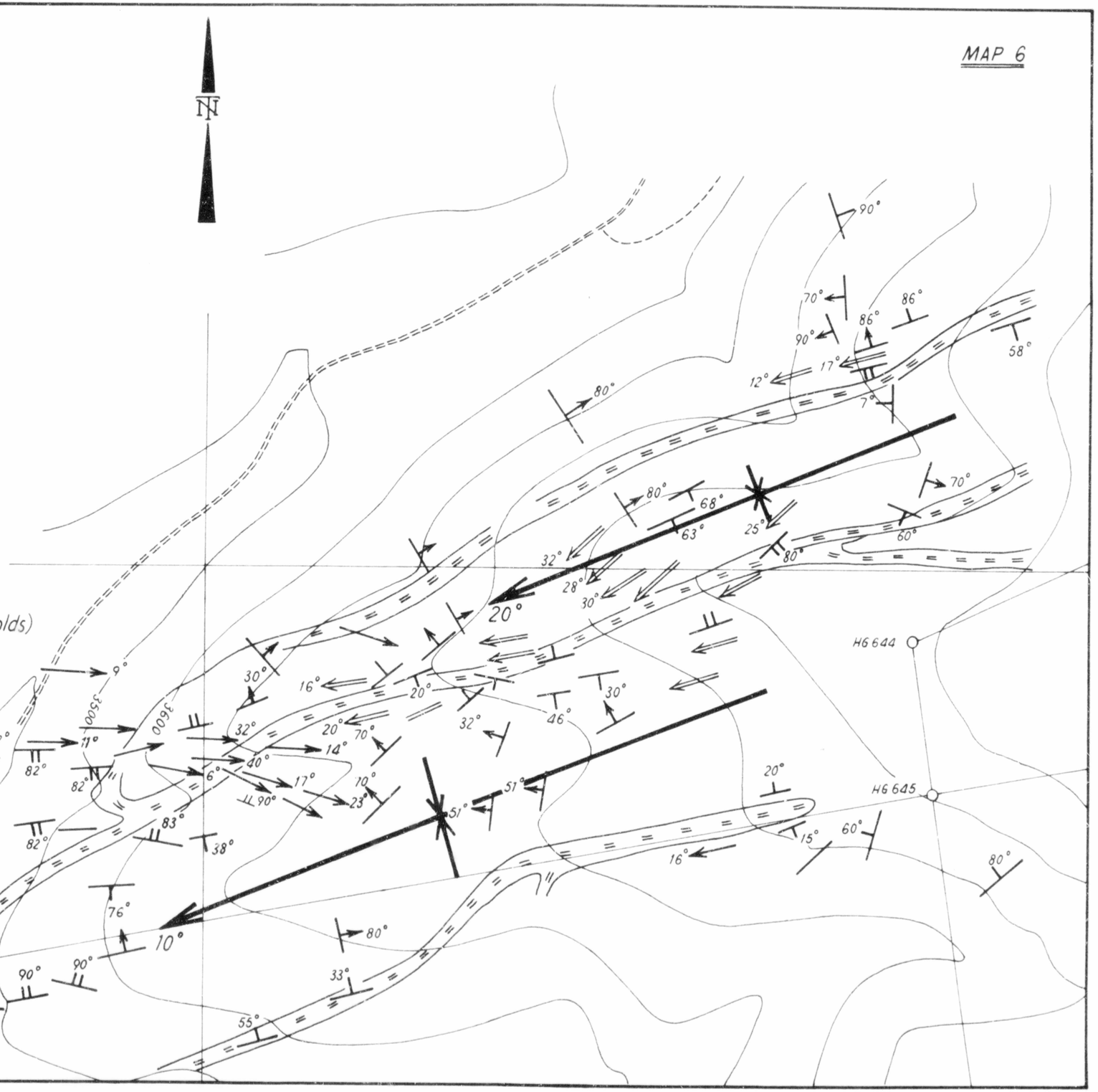

Author Dreyer Cornelius Johannes Burger
Name of thesis The Geology Of The Bewaarkloof Area : Pietersburg Asbestos Field. 1974

PUBLISHER:

University of the Witwatersrand, Johannesburg
©2013

LEGAL NOTICES:

Copyright Notice: All materials on the University of the Witwatersrand, Johannesburg Library website are protected by South African copyright law and may not be distributed, transmitted, displayed, or otherwise published in any format, without the prior written permission of the copyright owner.

Disclaimer and Terms of Use: Provided that you maintain all copyright and other notices contained therein, you may download material (one machine readable copy and one print copy per page) for your personal and/or educational non-commercial use only.

The University of the Witwatersrand, Johannesburg, is not responsible for any errors or omissions and excludes any and all liability for any errors in or omissions from the information on the Library website.