

https://dspace.org/

Hydrological data interpolation using entropy

Ilunga, Masengo

2006-11-17T07:40:07Z
http://hdl.handle.net/10539/1826

Downloaded from a DSpace repository. https://dspace.org/

APPENDIX A

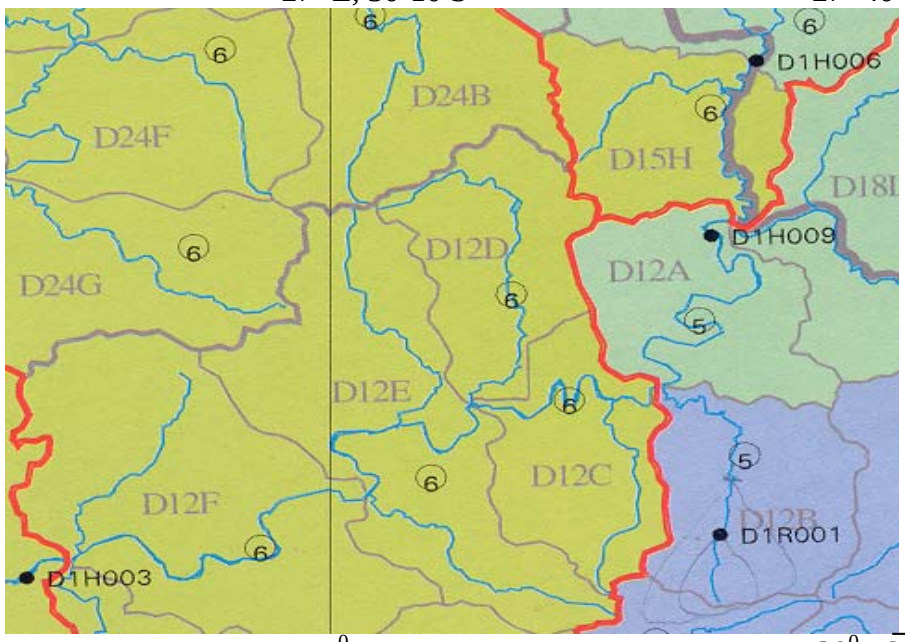

Figure A.1 Geographical location of streamflow gauges D1H003, D1H006 and D1H009
Scale = 1: 1000 000

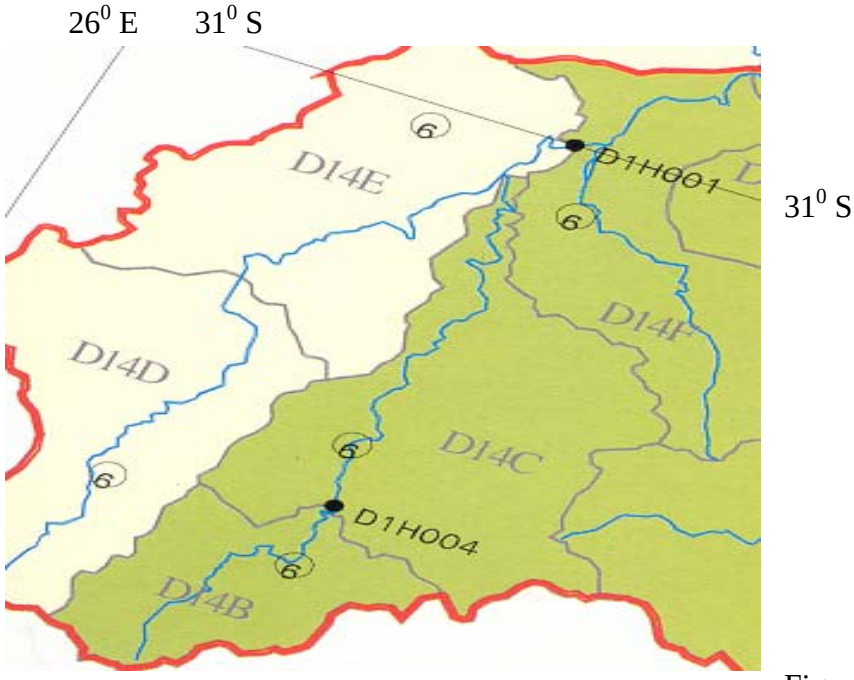

Figure A.2
Geographical location of streamflow gauges D1H001 and D1H004
Scale = 1: 1000 000

24^0 30' Est , 29^0 30 South 25^0 E, $29^0$30 S

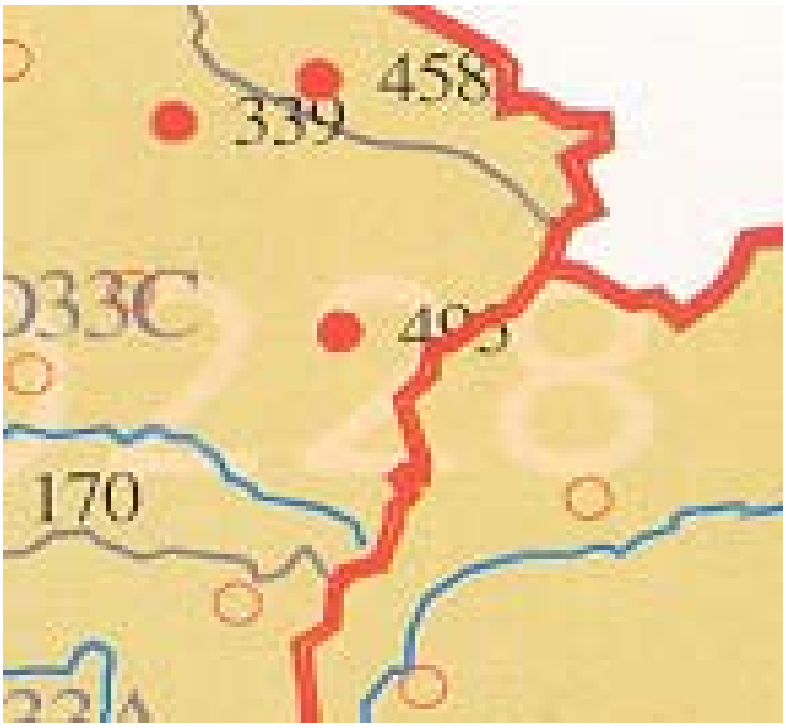

24^0 30' E, 30^0 30' S 250 E, $30^0$30' S

Figure A.3 Geographical location of rainfall stations 0228495, 022170 and 0228458

Scale = 1: 1 500 000

In Figure A. 3, only the last three digits for rainfall station codes are shown.