

https://dspace.org/

The tranition between the late Victorian and Edwardian speculative house in Johannesburg from 1890-1920

Hindson, Mark Richard

2015-07-29
http://hdl.handle.net/10539/18159

Downloaded from a DSpace repository. https://dspace.org/



FIGURE 3.1-65



FIGURE 3.1-66



FIGURE 3.1-67



FIGURE 3.1-68



FIGURE 3.1-69



FIGURE 3.1-70



FIGURE 3.1-71



FIGURE 3.1-72



FIGURE 3.1-73



FIGURE 3.1-74



FIGURE 3.1-75



FIGURE 3.1-76

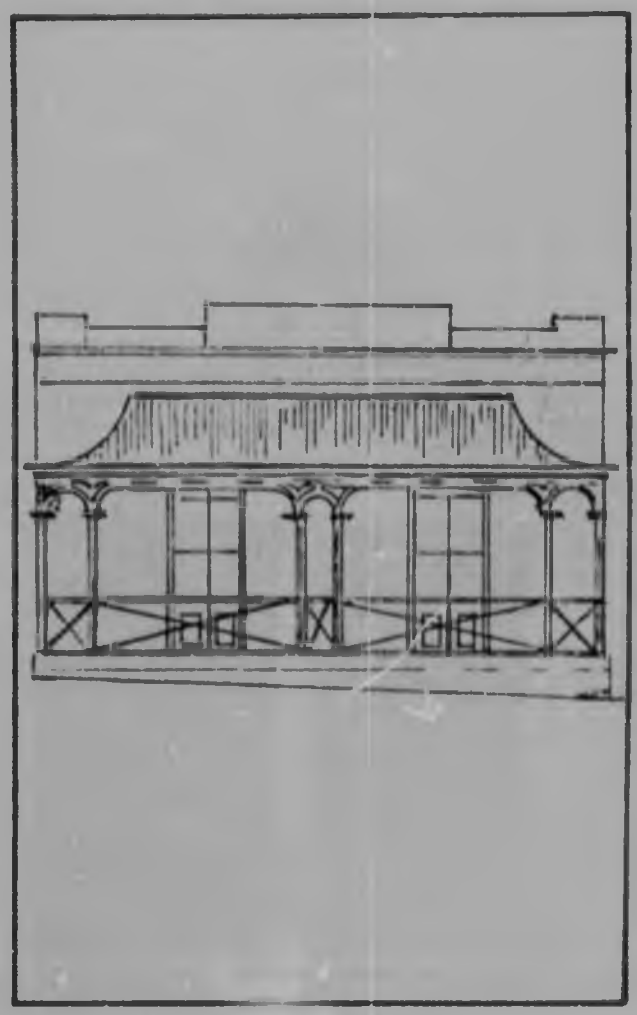

FIGURE 3.1-77



FIGURE 3.1-78



FIGURE 3.1-79



FIGURE 3.1-80



FIGURE 3.1-81



FIGURE 3.1-82



FIGURE 3.1-83



FIGURE 3.1-84



FIGURE 3.1-85



FIGURE 3.1-86



FIGURE 3.1-87



FIGURE 3.1-88



FIGURE 3.1-89



FIGURE 3.1-90



FIGURE 3.1-91



FIGURE 3.1-92



FIGURE 3.1-93



FIGURE 3.1-94



FIGURE 3.1-95



FIGURE 3.1-96



FIGURE 3.1-97



FIGURE 3.1-98



FIGURE 3.1-99

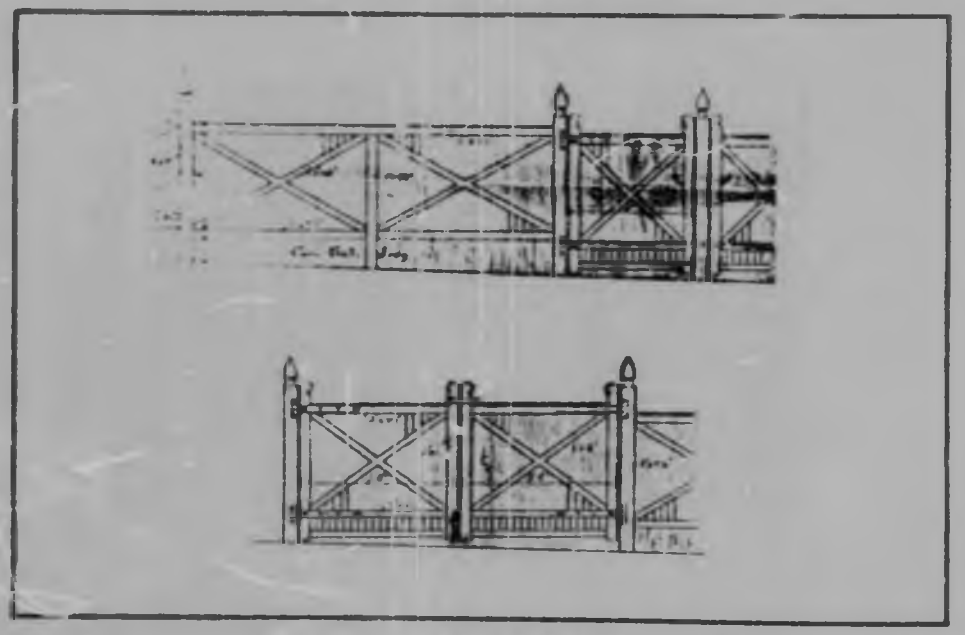

FIGURE 3.1-100

HOLLAND & VARDY'S
PRICE LIST.
BUILDERS' GOODS.

JULY, 1897.

P.O. BOX 20. Telegraphic Address—"AGENDO."
PORT ELIZABETH

G.I. Gutters—
Galvanised Corrugated Iron—
Galvanised Screws and Washers—
Galvanised Washers, 6d per gross
Lead Washers, 6d per gross
C.I. Butt Hinges, 1 inch, 2/3; 2½ inch, 3/6; 4 inch, 4/6 per dozen
Wood Screws, [illegible] per cent.

Bolts and Nuts—
Galvanised Flat Iron—
Tyre and Bar Iron, 12/ per 100 lbs.
Sheet Lead, in rolls 4 to 6 lbs. 12/6 per 100 lbs.
Sheet Zinc, 7 x 2, 100 lbs., 22/ per 100 lbs.
Perforated Zinc, 7 x 2, 100, 7½ hole, per sheet, 12/6
Ceiling Boards—
Flooring Boards—
Pine Shelving, 1 inch, 3d per foot
Clear Pine—
Hickory Planks, 3 inch, 7/6 per cubic foot. Poplar, 1 inch, 5½ per S. run.
Ash Planks, 3 inch, 7/6 per cubic foot.
Poplar Planks, 3 inch, 8/ per cubic foot. Walnut, 3 inch, 12/ per cubic ft.
Pitch Pine Logs, 2/6 per cubic foot.
Deals, [illegible] and 3 x 11
Architrave Moulding—
Cornice Moulding, 3 inch, 6/6; 4 inch, 9/; 6 inch, 12/; 9 in., 22/6 per 100 ft.
O.G. Moulding, 2 inch, 6/6; 3½ inch, 9/; 5 inch, 12/6 per 100 feet.
Bolection Moulding, 5 inch, 12/ per 100 feet.
Panel Moulding, 1 inch, 4/6; 1½ inch, 5/6; 1½ inch, 8/.

Skirting, 4½ inch, 1½d; 6 inch, 1½d; 7 inch, 2d; 9 inch, 2½d
Facia Boards, 6 in., 6d per foot; 8 in., 8d per foot; 9 in., 9d per foot
Rail-sawdust, 10s6d each
Cement, White Brox. per cask. (See Monthly List)
Plaster of Paris, 60 lb casks at 12/6 each
Doors—

French Casements—
Door Frames, 12/6 to 15/6 each, with moveable Fanlights, 2/6
Jamb Linings, 9d to 12/6
Sashes and Frames, casements complete, with Hinges, Bolt, Cord, per foot—
Sashes only, 6 x 10, 12 lights, 6/ pair; 10 x 12, 18 lights, 10/ pair
Venetian Shutters—
Couzée Casements—
Window Glass, in 100 foot boxes—Thirds; or Firsts, Eights—
Laths, 2/6 per bundle
American Nails—
Flooring Brads, 2 in., 12/6; 2½ in., 14/6; 3 in. 16/6
Ceiling Brads, 1½ inch, 12/
Wire Nails, 1½ in., 17/; 2 in., 12/; 2½ in., 14/6; 3 in. 16/6; 4 in., 12/ per 100 lb keg
Trellis, Patent Expanding, 2 ft., 4/6; 3 ft., 6 in., 8/; 4 ft., 9/; 5 ft., 11/6; 6 ft., 13/6
Welsh Slates, per 1,000, £16 10s
Air Bricks, Black, 2 x 9, 6/6; 6 x 6, 6/6; Raised 2 x 9, 10/6; 6 x 9, 12/6 per dozen
Register Grates, Plain 30/; Tiled, 50/; (passing sizes)
Rim Locks—
Tanks—400 gallons, with Brass Tap, 3/
Sash Weights—12/ per 100 lbs. Sash Cord—12/ per gr.
Sash Cord—12/ per gross
Brass Sash Fasteners, 9d per dozen
Stinkwood Table Legs—
Deal or Pitch Pine Table Legs—
Finials—3 x 2, 2/6; 4 x 4, 3/ each

PAINTS AND OILS.

Glue, 7d per lb. 56 lb bags. Putty, 12/6 per keg of 100 lbs.
Genuine White Lead, in 112lb. 56lb. 14lb. and 7lb kegs, 22/ to 24/ per cwt.
Genuine Red Lead, per cwt. 14lb. 22/; 56 lb kegs, 20/
Genuine Rolled and Raw Oil, O.M., 1 gal. 2/6, 5 gal. 2/7½d per gal.
Turpentine, 6/6 per gallon, in casks 5 6 gallons, 22/; 10 1 gallons, 27/6
Varnishes, English Copal, 1 gal. 14/6, ½ gal. 7/6, ¼ gal. 4/; French Polish, 5/6 per half gal.; Gold Size, 6/; half gal. Knotting, 12/6 gal.; Gas, 12/; gal. Brown Hardcopal, 6/; ½ gal. 3/; (Raymond's) Elastic Carriage, 21/; ½ gal. 11/6; Weaving Body, 22/; Gold Size, 7/6; Black Japan, 21/; Schmidt's Carriage, 17/6 per gallon. Damp Copal, 7/6 per gallon.
Whiting, 2 cwt. casks at 10/ each
Paints, 1 lb tins, 1 dozen assorted in each, or one colour in case, 12/6 per case
1 lb tins, 2 doz in case, per doz. 2 lb Barrel Turkey Umber, 12/ per tin
2 lb Patent Dryers, 12/ per case
Wagon Red, 14 lb drums, 10/; 28 lb drums, 20/ each
Colours in Oil—
Drop Ivory Black, 7½ 6/; per bag
Burnt Turkey Umber, 14 lb. 7/ per bag
Red Oxide, 56 lb. 12/6 per bag. Prepared Carriage Paints—Brown and Blue, prime, 36/ per dozen
Tallow Oil, 1 gallon drums, 4/
Genuine White Zinc Paint, 14 lb. 42/6 per cwt. 28 lb. 40/ per cwt.
Dry Colours—
Burnt Turkey Umber, 7/ per bag
Burnt Sienna, 14lb. 9/ per bag
Tar, in 1 gal. tins, 1/6; Resinboom, 1/6; in 5 gal. 1/; Resinoum, 1/6
Lamp Black, 28 lb bags, 12/6
Patent "Duresco" Paints, in different tints, 42/ per cwt.
Patent Dryers, 14 lb 5/6, 7 lb 3/
Bell Brand, A.F. Grease, 7 lb gross, 1/9, 14 lb. gross, 3/
Fraser Axle Grease, 3 doz casks, 5/6 per doz. Diamond Brand, 3/ per doz.

FIGURE 3.1-101



Elevation to Main Street



Elevation to Stables

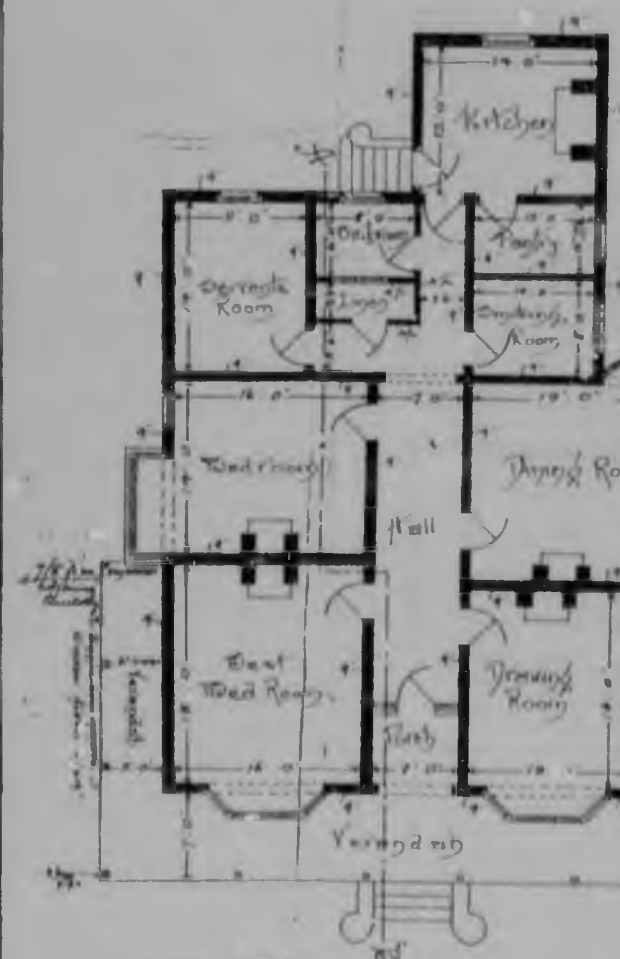

Ground Floor Plan.

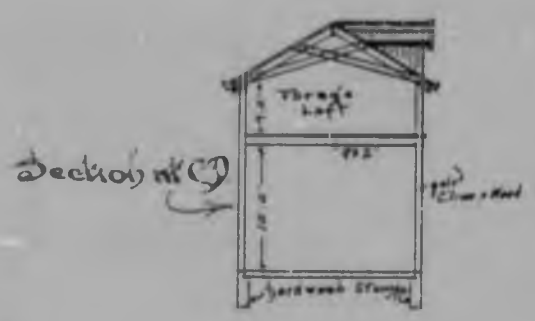

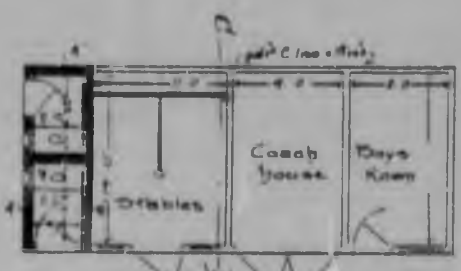

Plan of Stables

FIGURE 3.1-102

NEW DOORNFONTEIN 259 DATE: 1903 Aburrow and Treeby



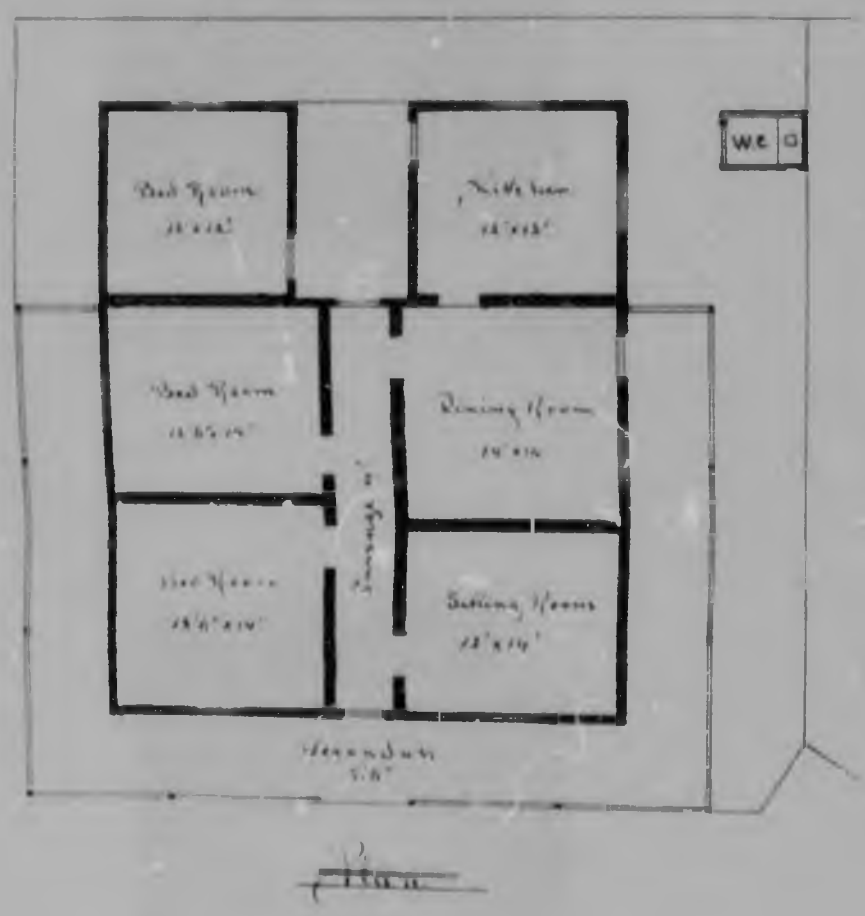

FIGURE 3.2-1

MARSHALLSTOWN 759 DATE: 1894 Carter, McIntosh.











FIGURE 3.2-2

JEPPESTOWN 453-5 DATE: 1893



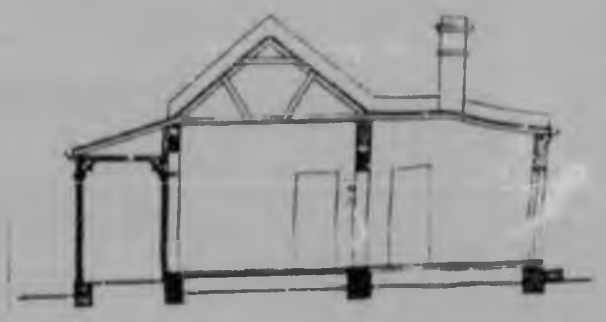



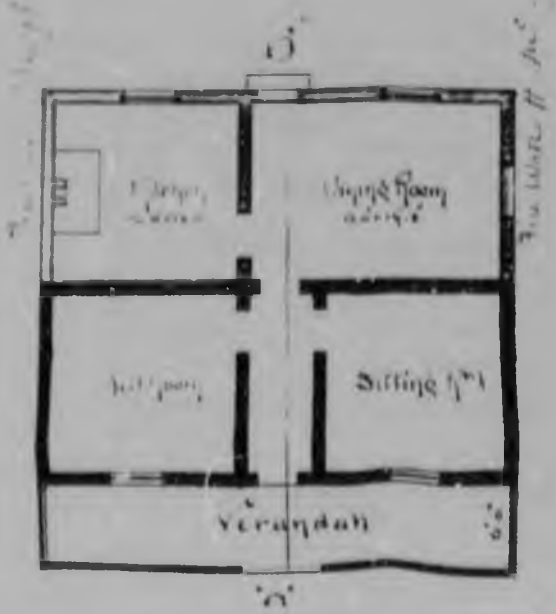

FIGURE 3.3-3

JOHANNESBURG 160 DATE: 1893 F. Goode



FRONT ELEVATION



SECTION A-A

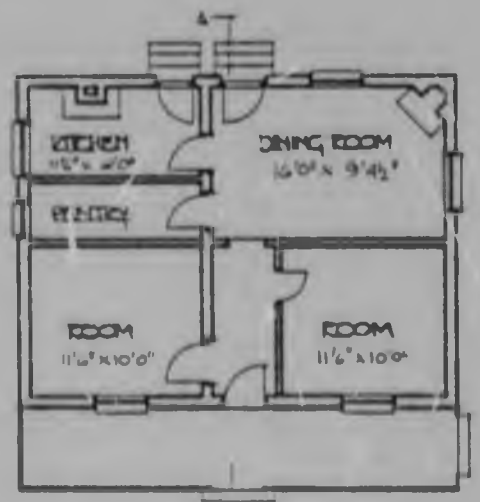

PLAN

FIGURE 3.2-4

BRAAMFONTEIN 53 DATE: 1895



FIGURE 3.2-5

JUDITHS PAARL 64 DATE: 1903



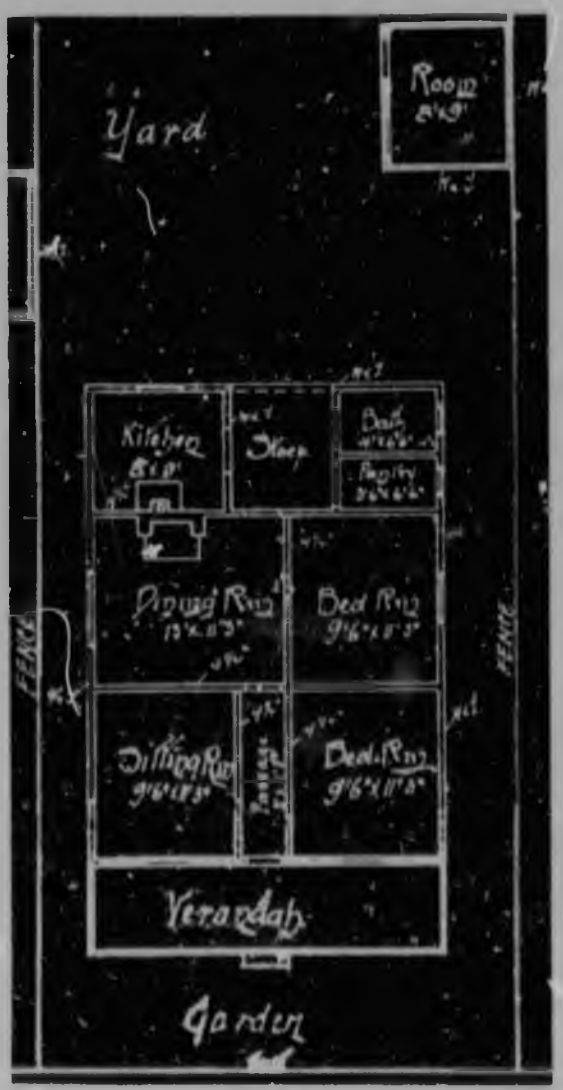

FIGURE 3.2-6

BOOYSENS 136 DATE: 1908 E.H.Way



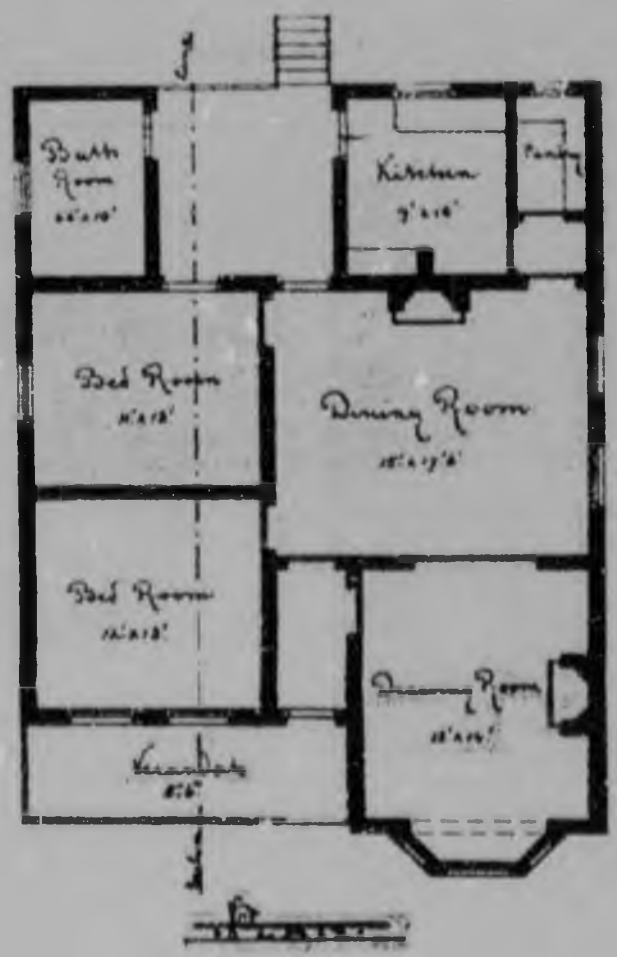

FIGURE 3.2-7

BRAAMFONTEIN 5045 DATE: 1895





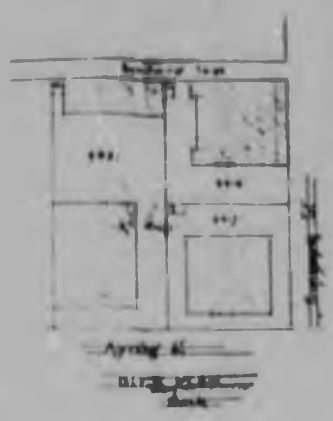

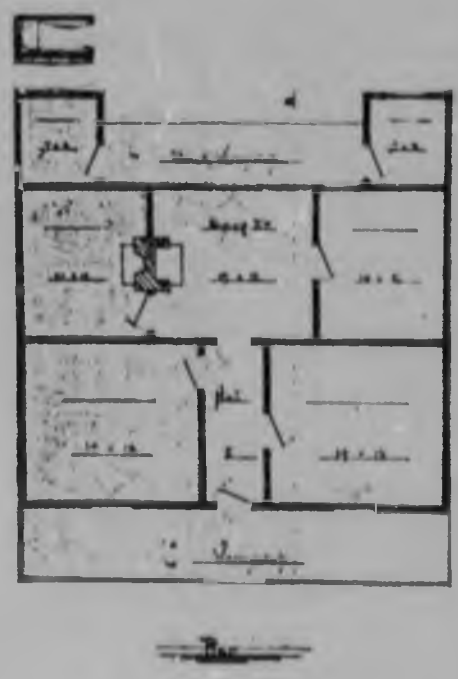

FIGURE 3.2-8

BRAAMFONTEIN 2918 DATE: 1895

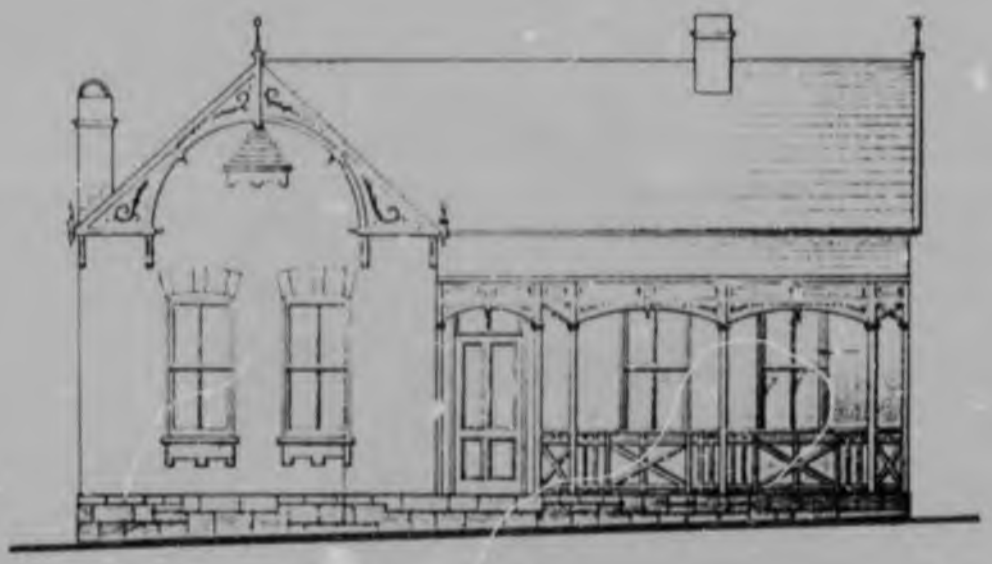

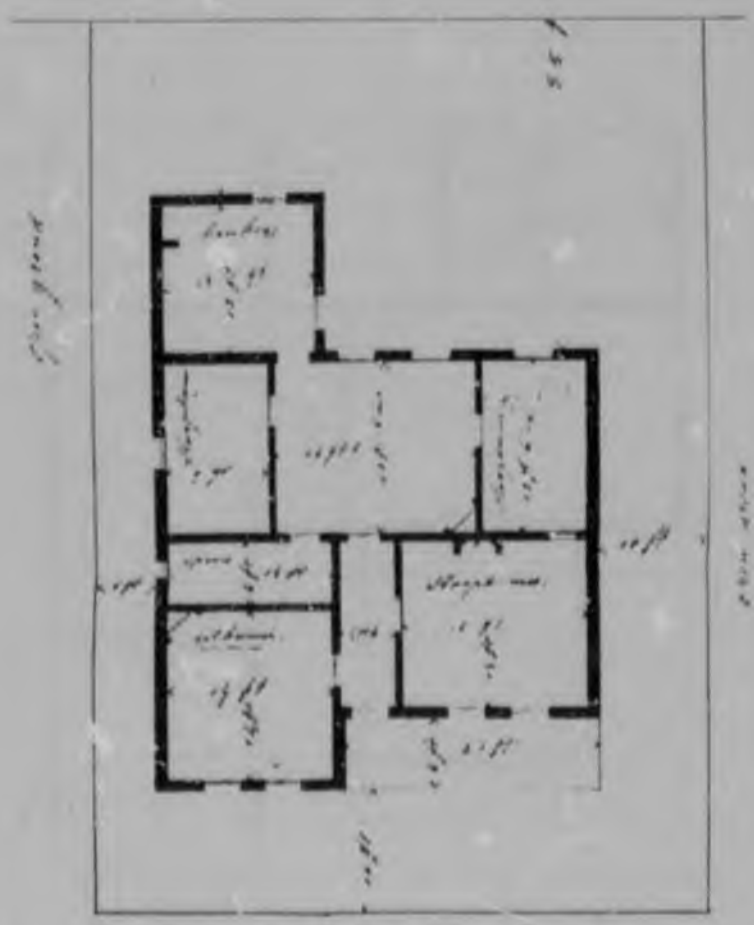

FIGURE 3.2-9

BRAAMFONTEIN 2725 DATE: 1893



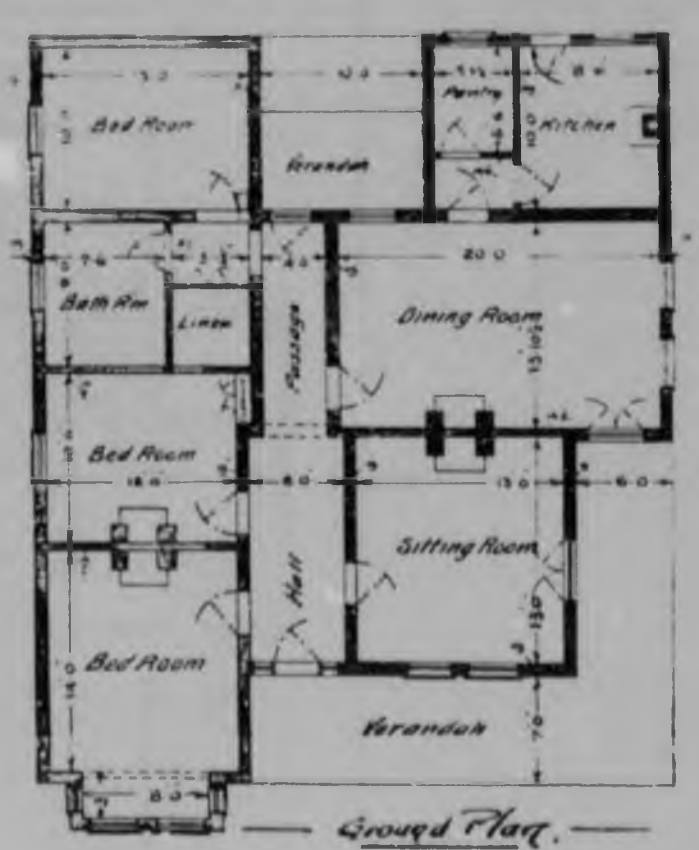

FIGURE 3.2-10

TROYEVILLE 679 DATE: 1904

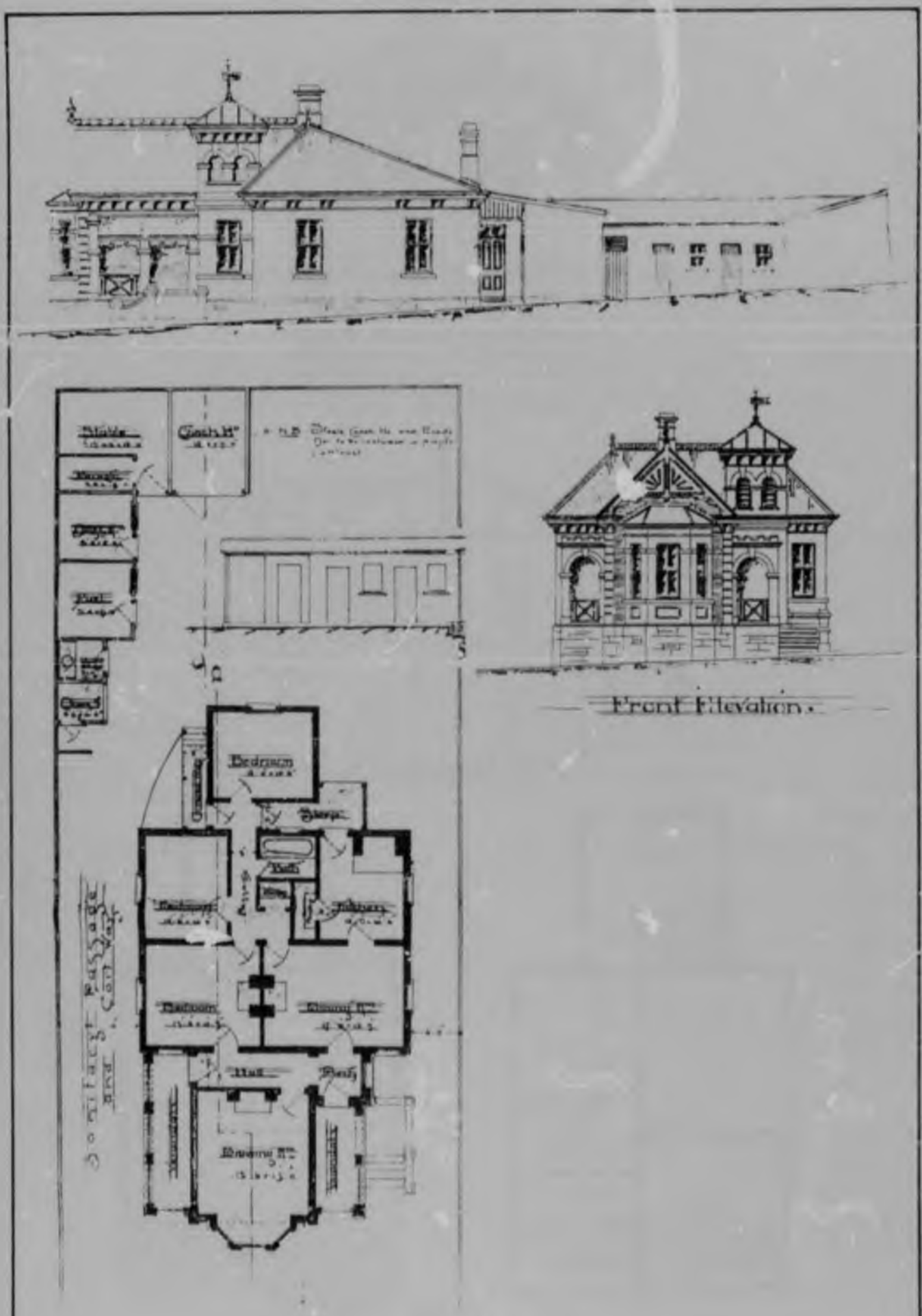

FIGURE 3.2-11

WANDERERS VIEW 56 DATE: 1897 J.Ibler and J.Beardwood.



FRONT ELEVATION

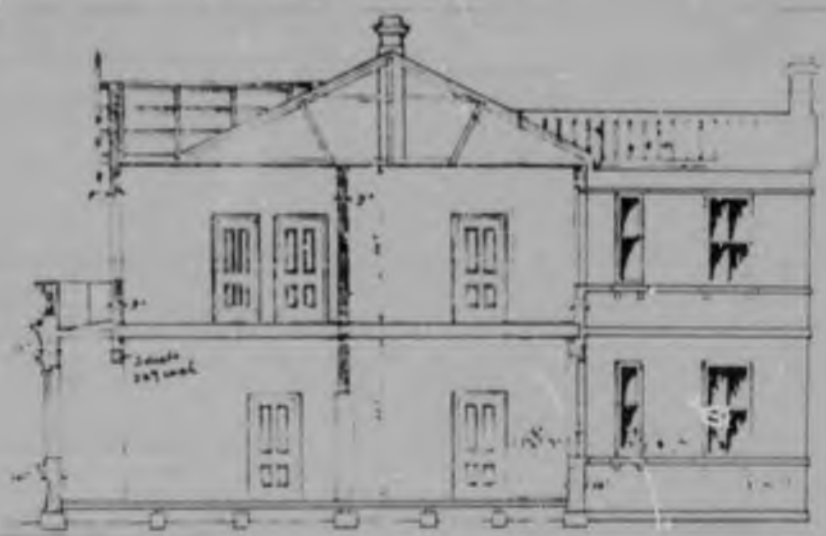





GROUND PLAN

FIGURE 3.2-12

BRAAMFONTEIN 4920 DATE: 1896 M.Lindhorst.



Front Elevation



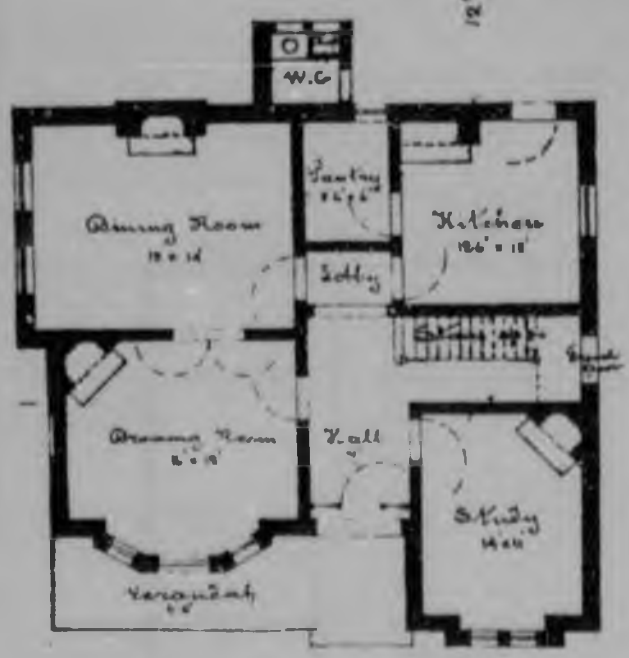

Ground Floor Plan

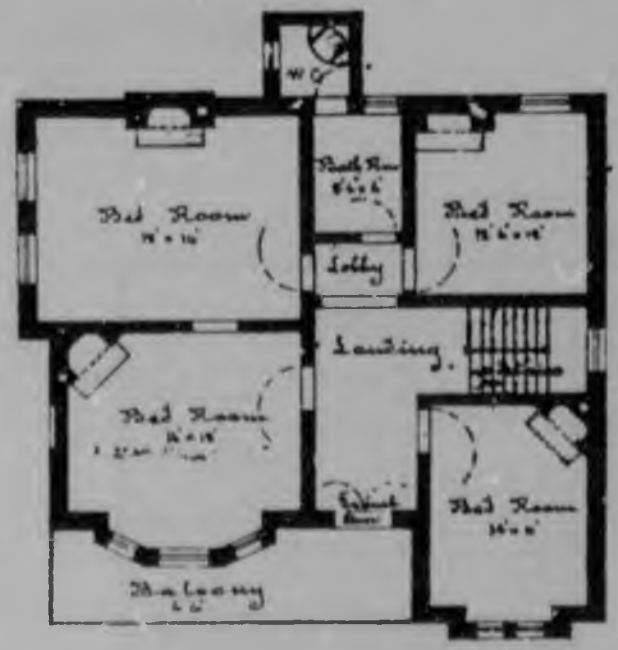

First Floor Plan

FIGURE 3.2-13

JOHANNESBURG 4863-4866 DATE: 1897 J.F. Kroll





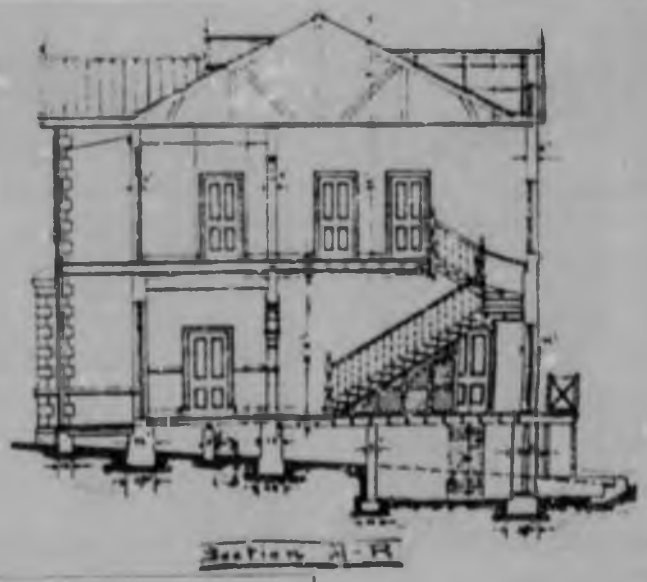

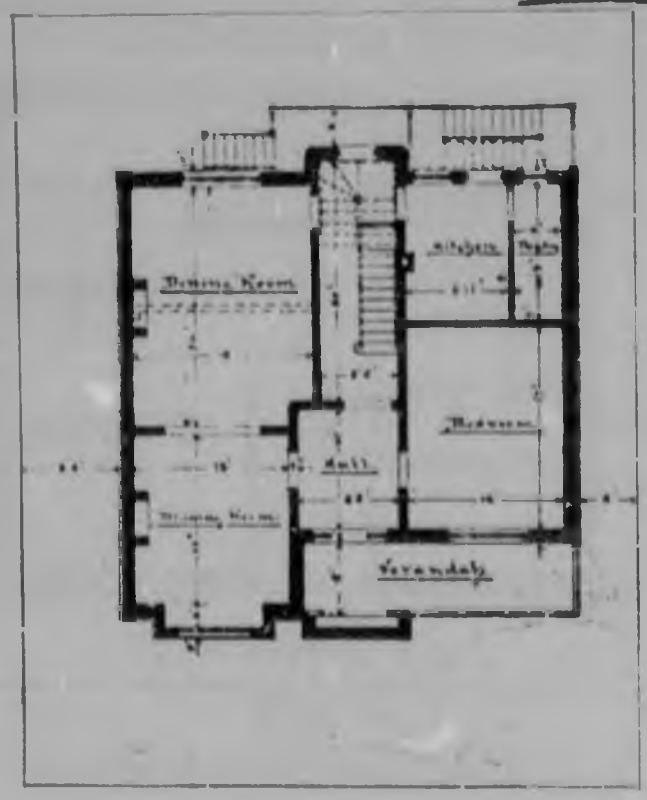

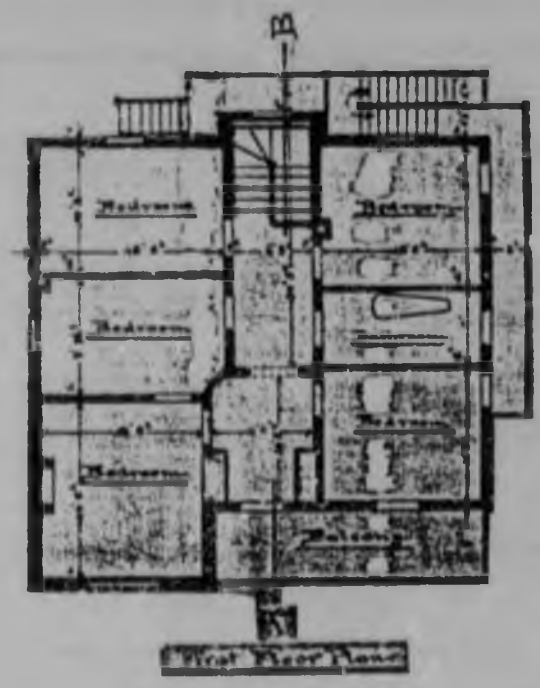

FIGURE 3.2-14

BRAAMFONTEIN 5059 DATE: 1904

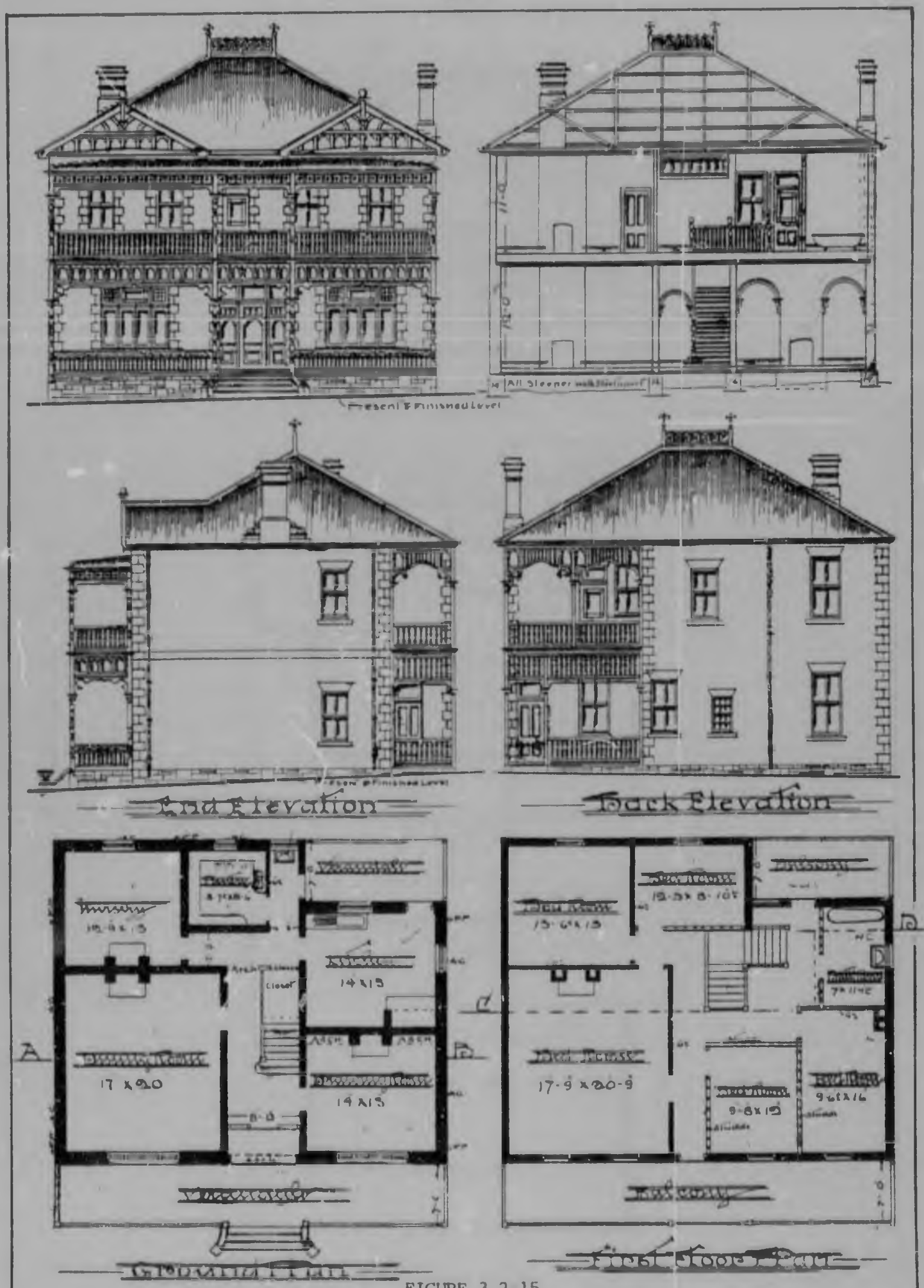

FIGURE 3.2-15

KENSINGTON 1029-1030 DATE: 1904 Marshall Bros.



Front Elevation

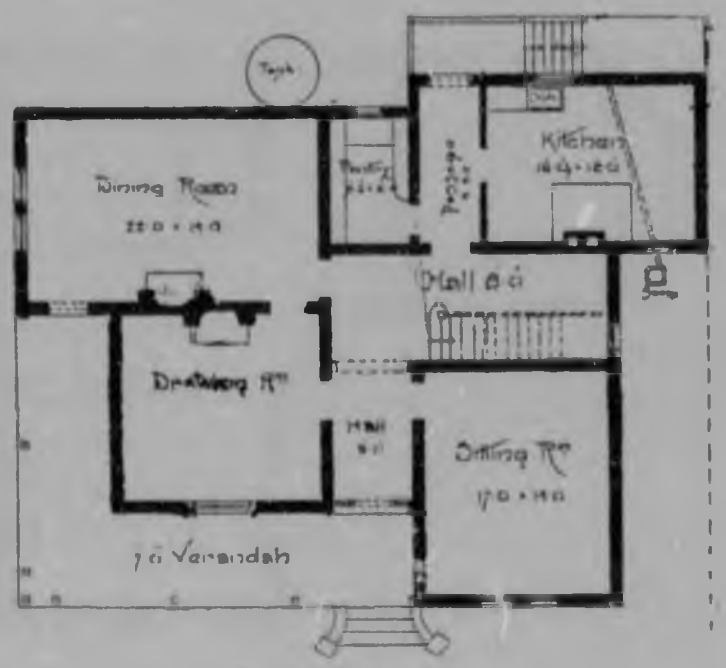

Ground Floor

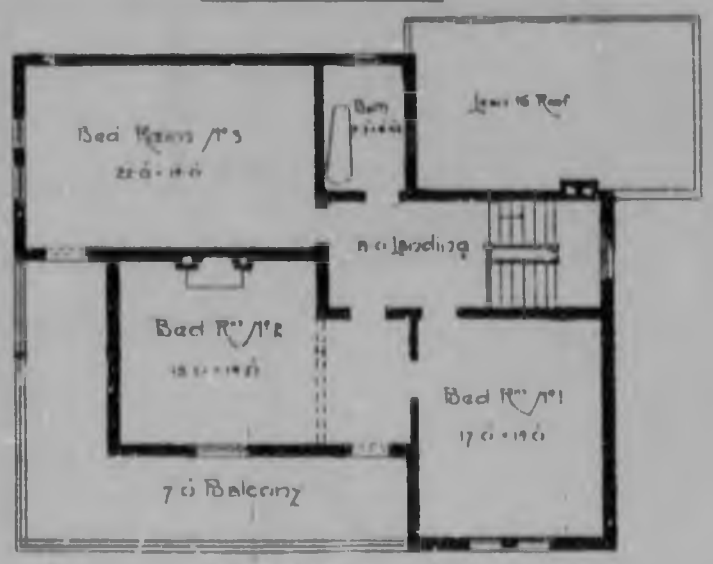

First Floor

FIGURE 3.2-16

JEPPESTOWN 1476-1477 DATE: circa 1904 A.H. Reid and W. Reid







FIGURE 3.2-17

MARSHALLSTOWN 832 DATE: 1894 M.B.Hange.

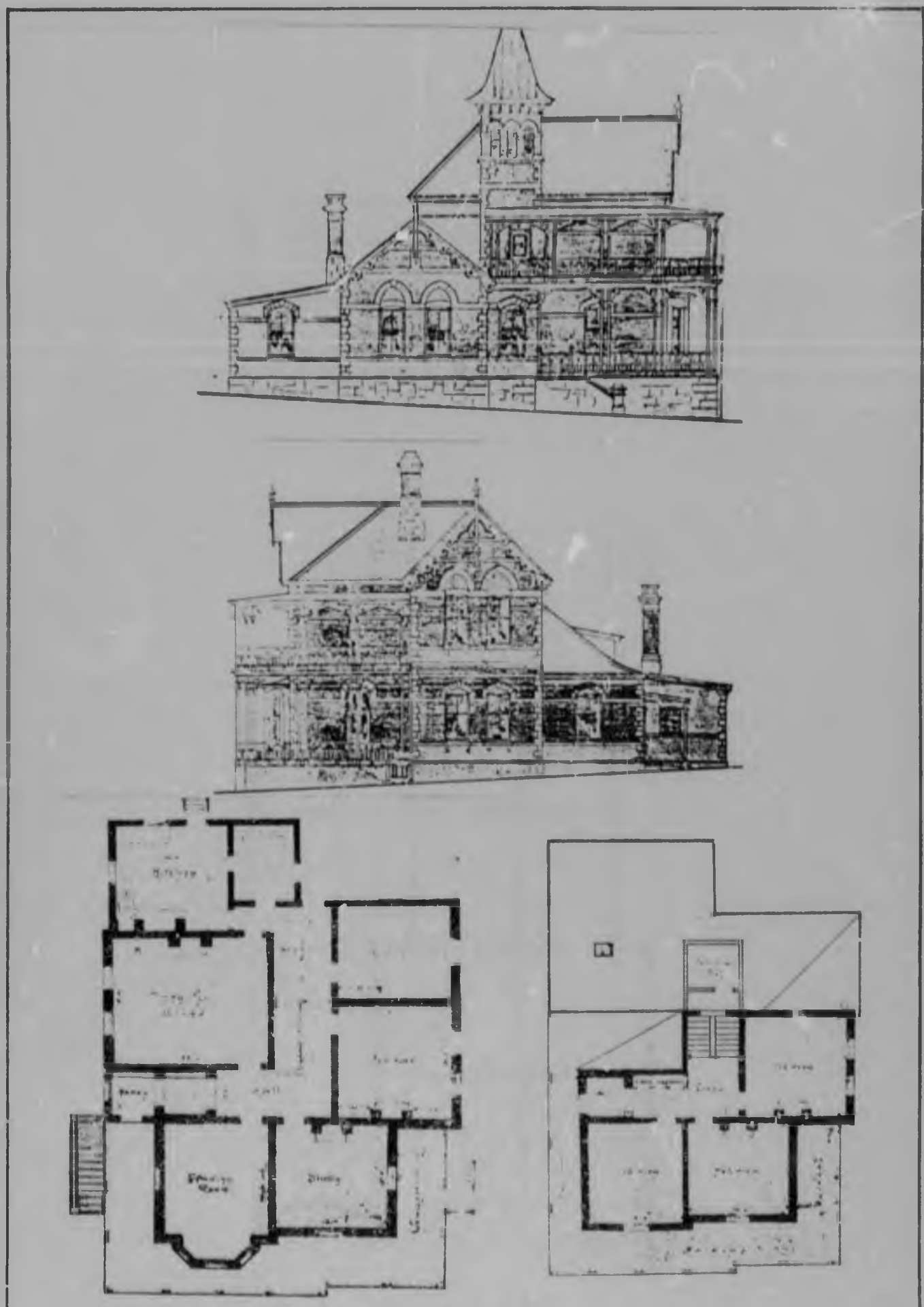

FIGURE 3.2-18

BRAAMFONTEIN Corner De Korte and Harrison Streets DATE: 1898 Reid and Green

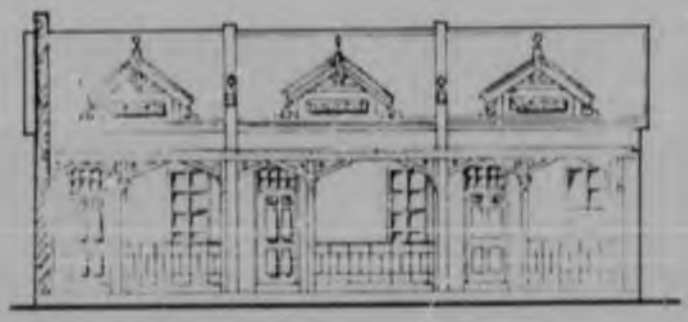



FIGURE 3.2-19

FORDSBURG 246 DATE: 1896 Krause



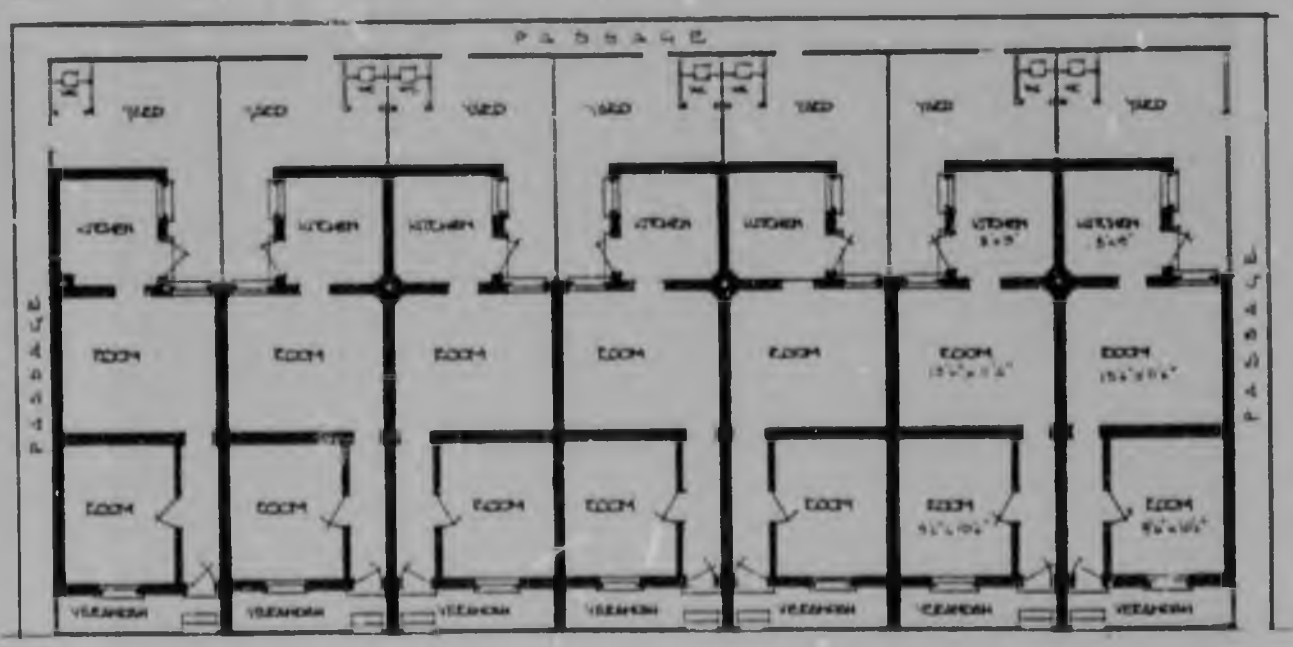

FIGURE 3.2-20

FORDSBURG 609-610 DATE: 1897





FIGURE 3.2-21

BURGERSDORP 646-647 DATE: 1898 White and Johnson.



Front. Elevation.

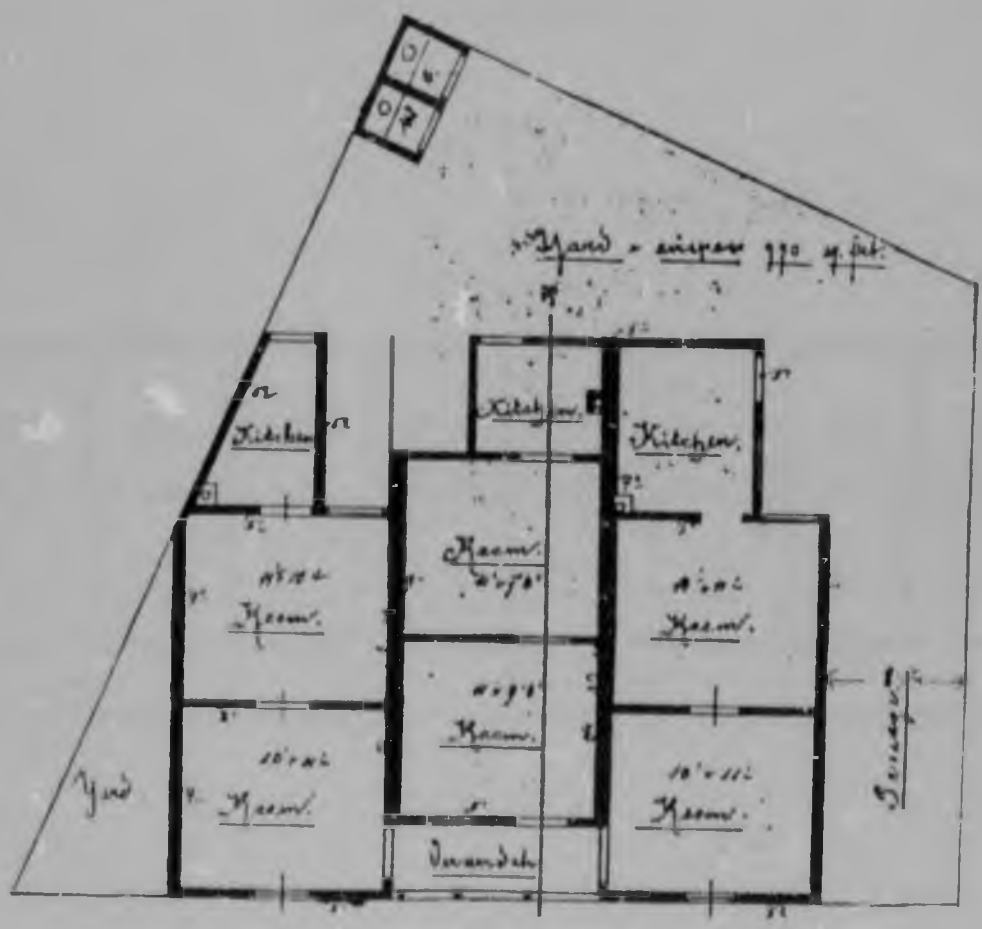

FIGURE 3.2-22

FORDSBURG 220 DATE: 1896



FRONT ELEVATION.

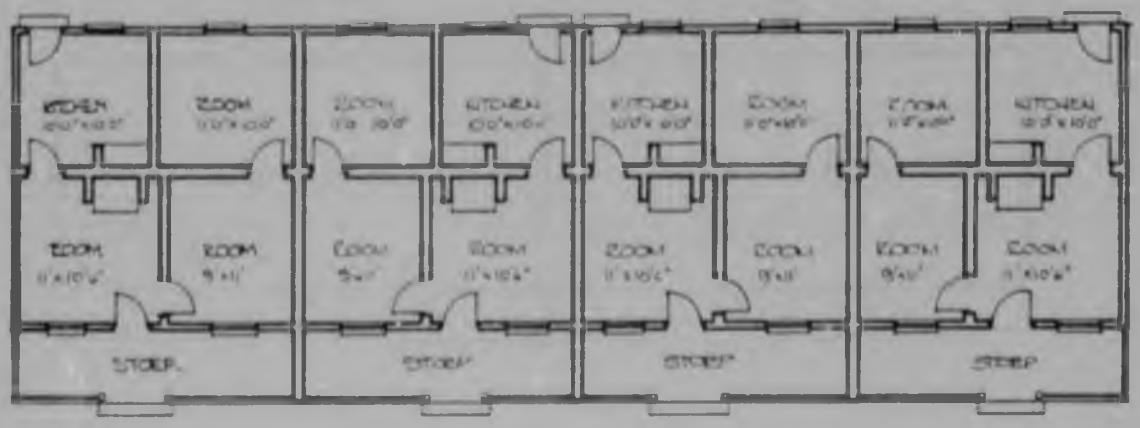

PLAN.

FIGURE 3.2-23

JOHANNESBURG 970-971 DATE: 1896



FRONT ELEVATION.

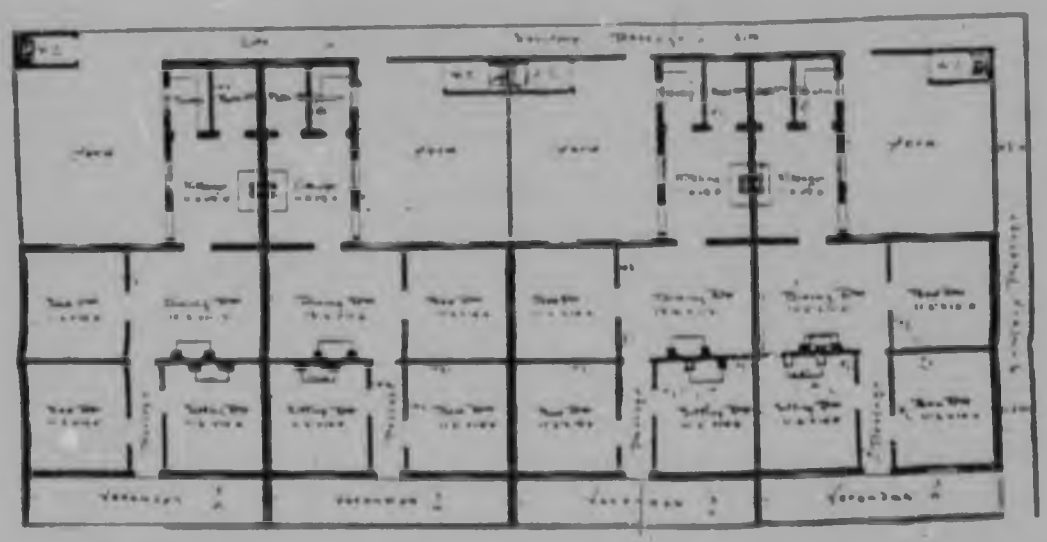

PLAN.

FIGURE 3.2-24

JOHANNESBURG 46 DATE: 1897





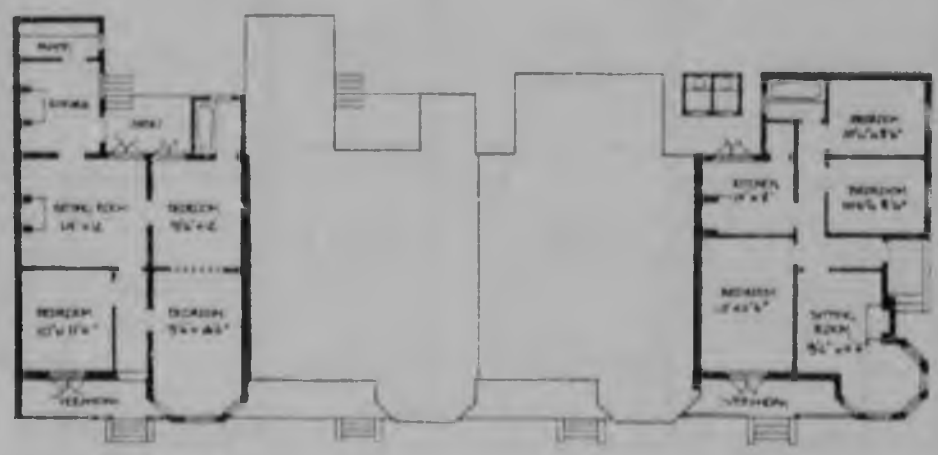

FIGURE 3.2-25

BRAAMFONTEIN 5031 DATE: 1895 H.A. Goodman



Front Elevation

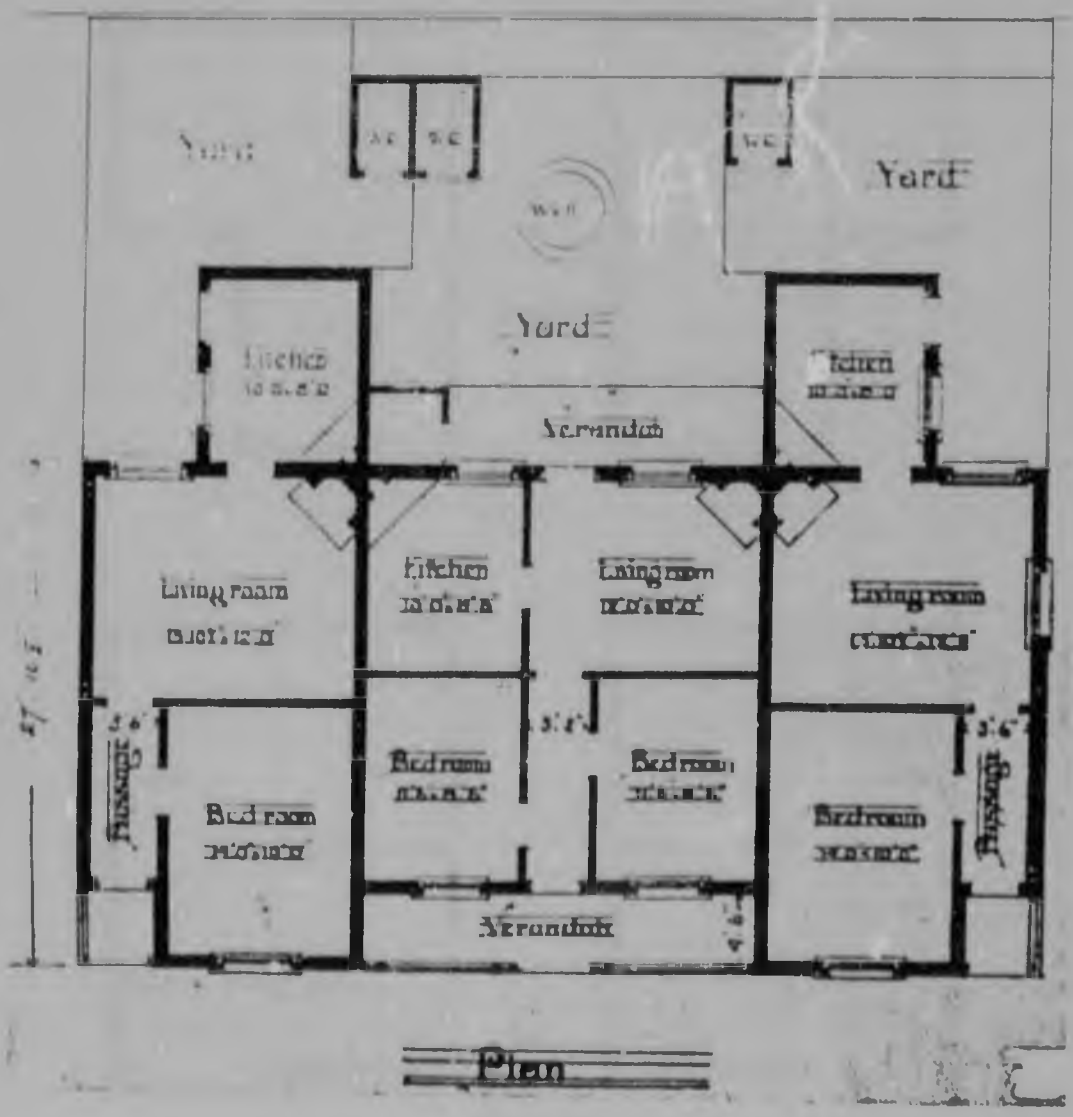

Plan

FIGURE 3.2-26

BRAAMFONTEIN 3021 DATE: c.1895

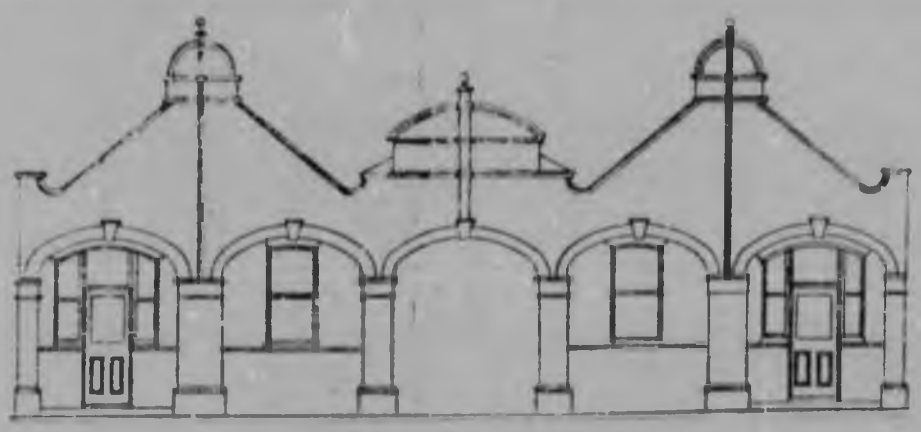

FRONT ELEVATION.

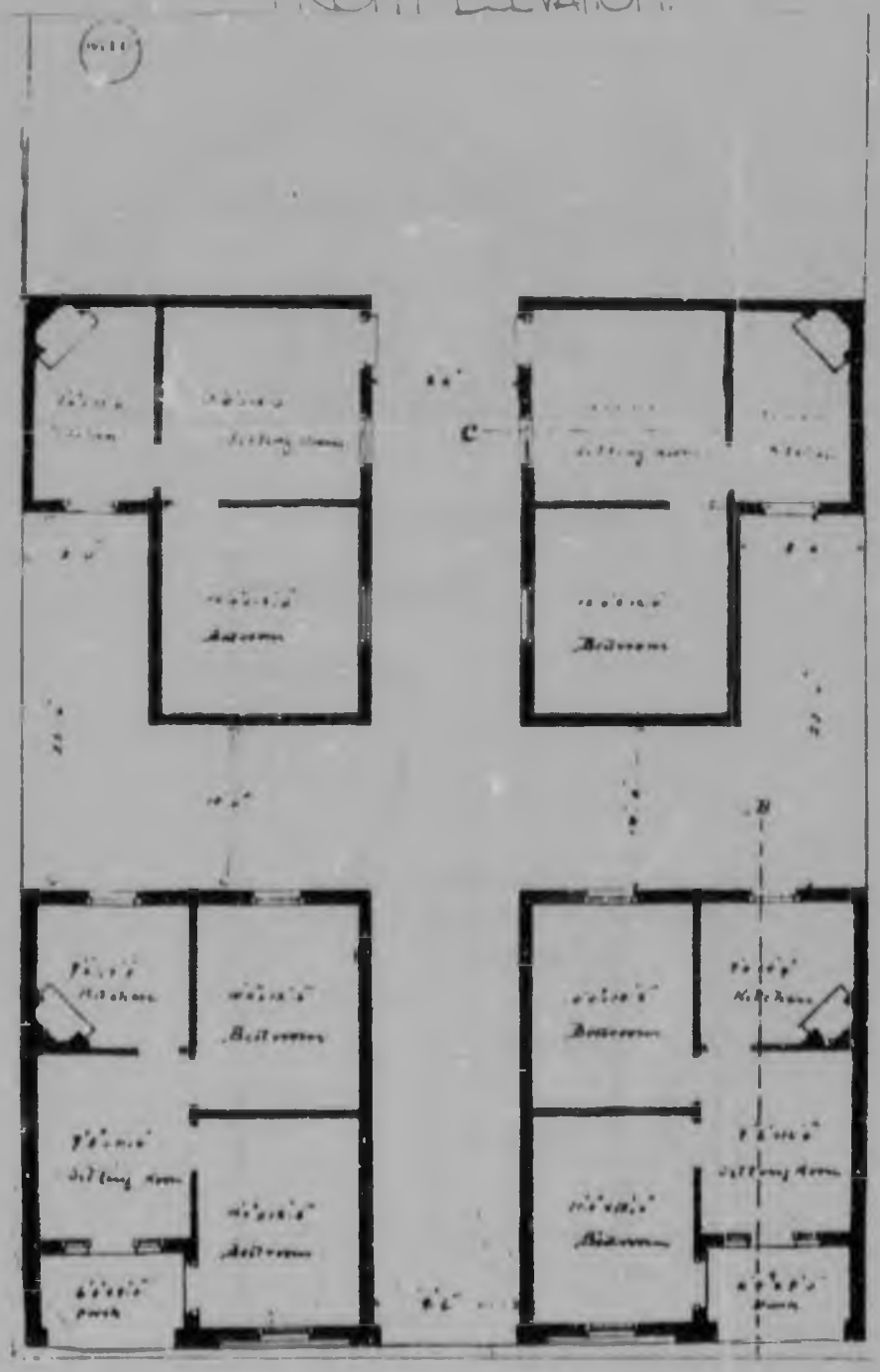

FIGURE 3.2-27

FORDSBURG 840 DATE: 1895 R.A.Goodman



FRONT ELEVATION



SECTION A-B



FIGURE 3.2-28

FERREIRAS TOWN 193 DATE: 1905 E.H.May and J.A.Cope Cristie.



FRONT ELEVATION.

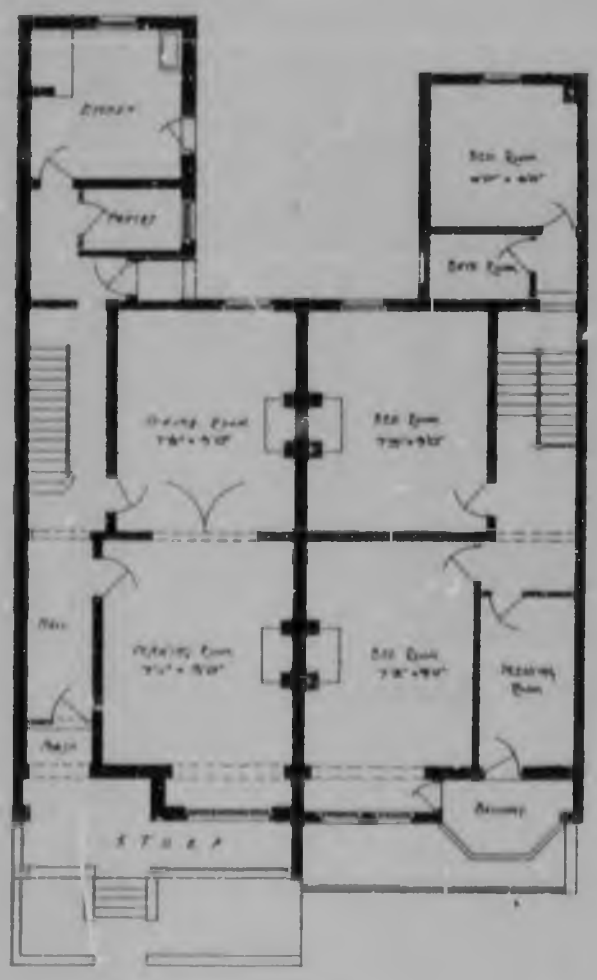

LOWER LEVEL

UPPER LE

TYPICAL UNIT.

FIGURE 3.2-29

WANDERERS VIEW 81, 92 DATE: 1903 Fearnhead



ELEVATION TO PLEIN STREET

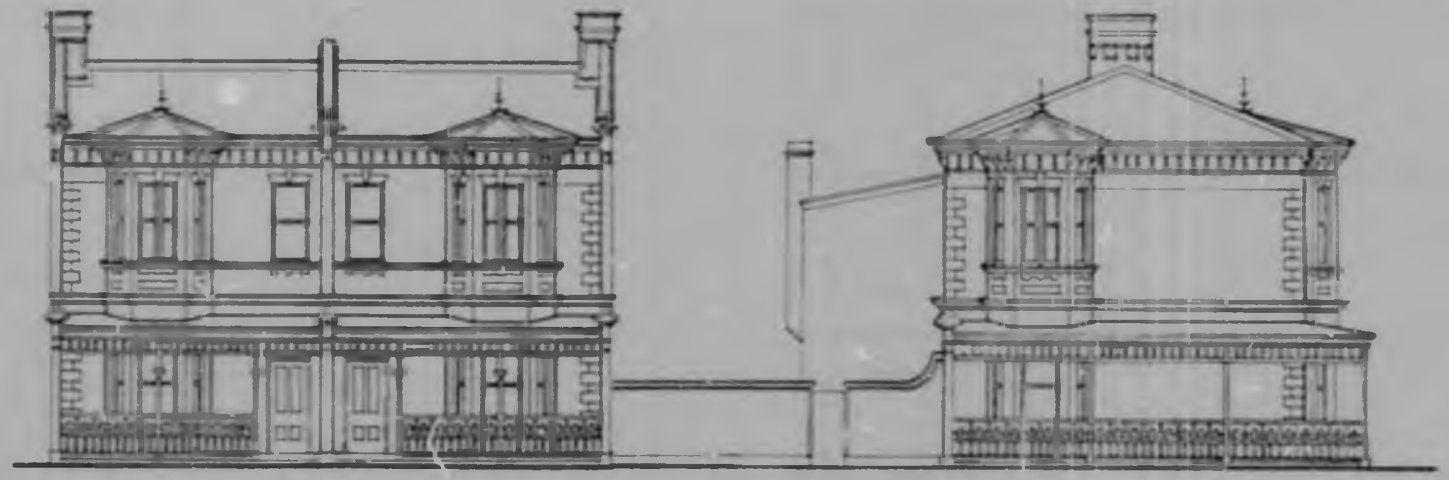

ELEVATION TO QUARTZ STREET

FIGURE 3.2-30

JOHANNESBURG 268-271 DATE: 1895 Benzie and Deeble

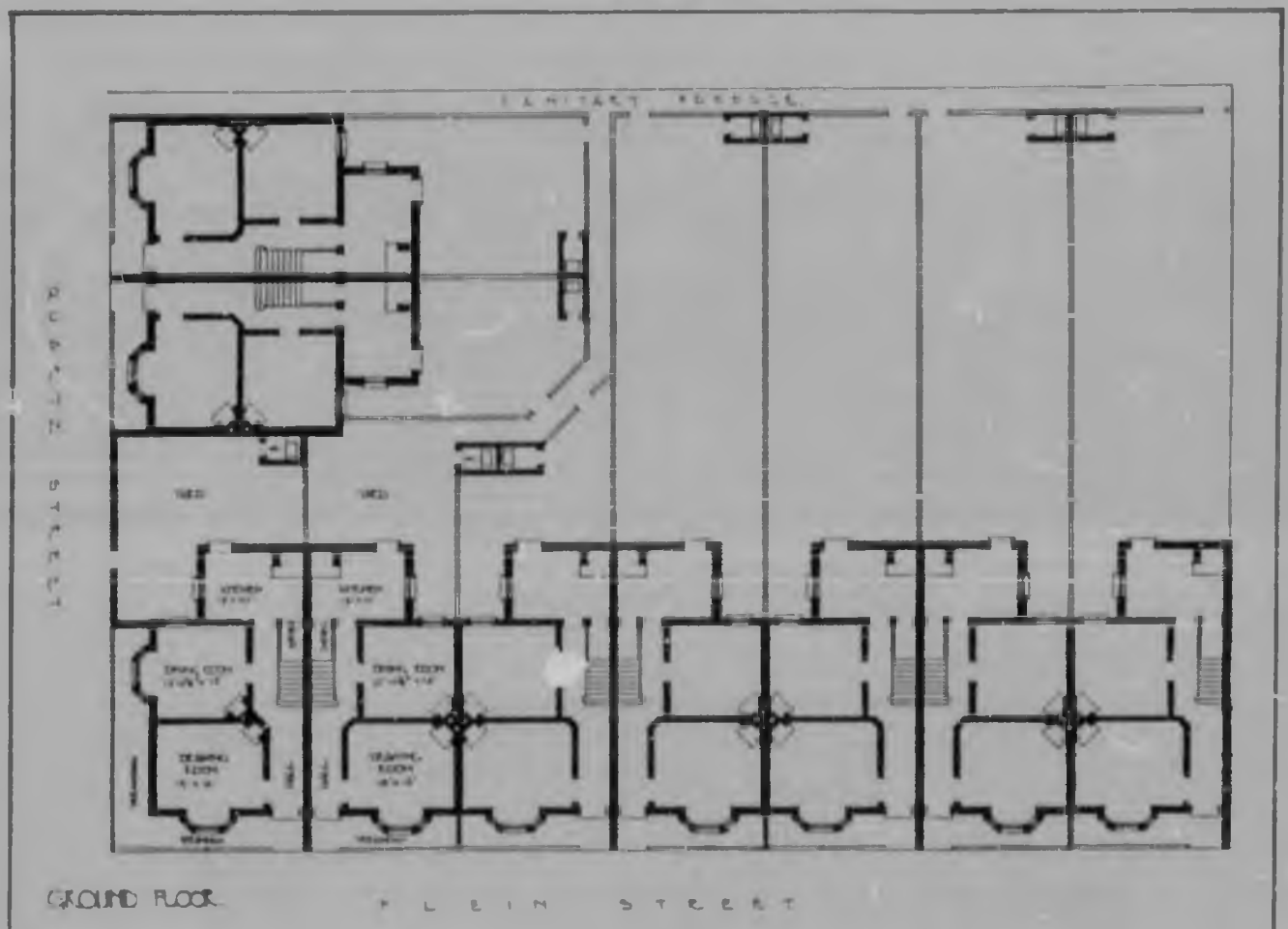

FIGURE 3.2-31

JOHANNESBURG 268-271 DATE: 1895 Benzie and Deeble



ELEVATION TO SIVEWRIGHT



ELEVATION TO CURREY.

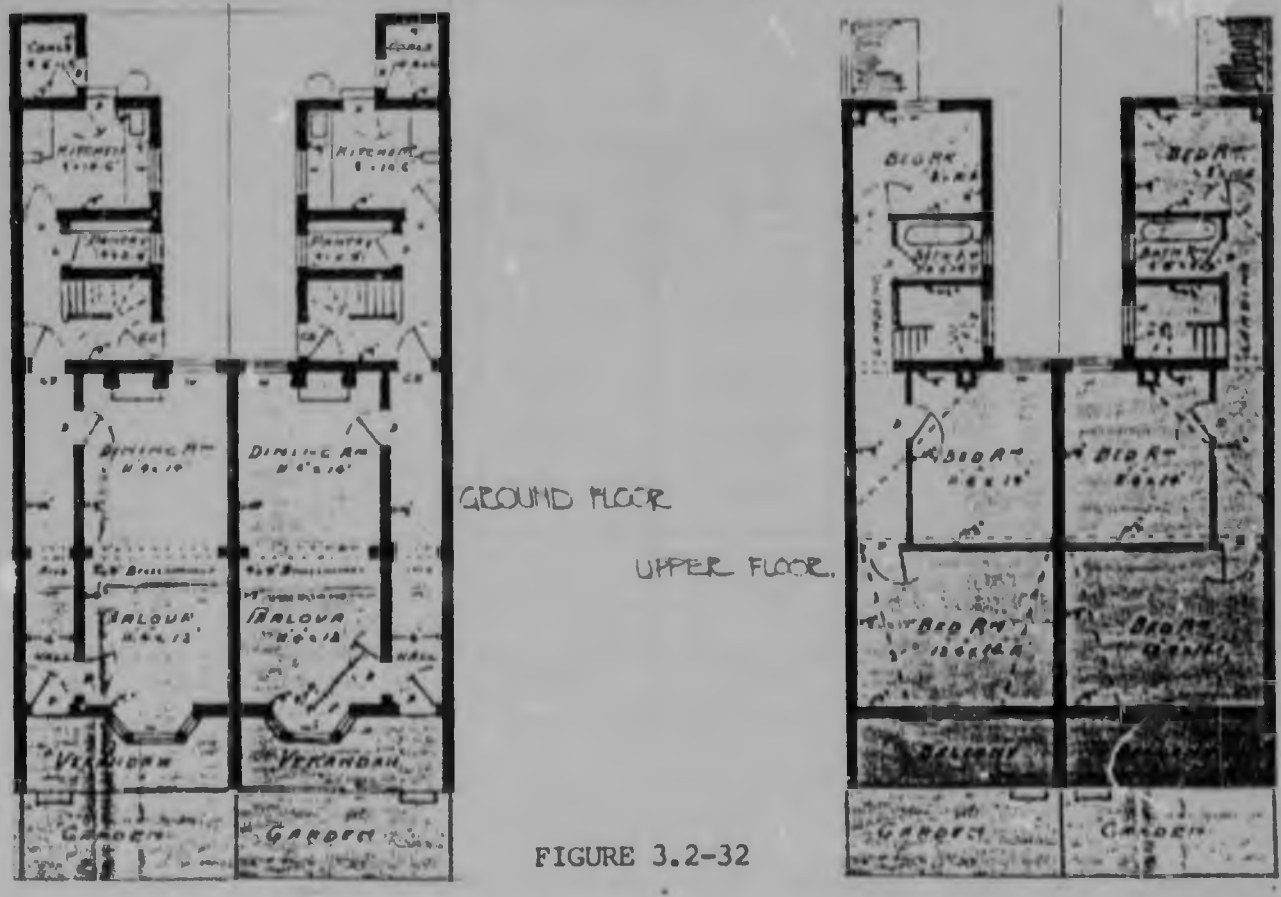

FIGURE 3.2-32

NEW DOORNFONTEIN 72-73 DATE: 1905

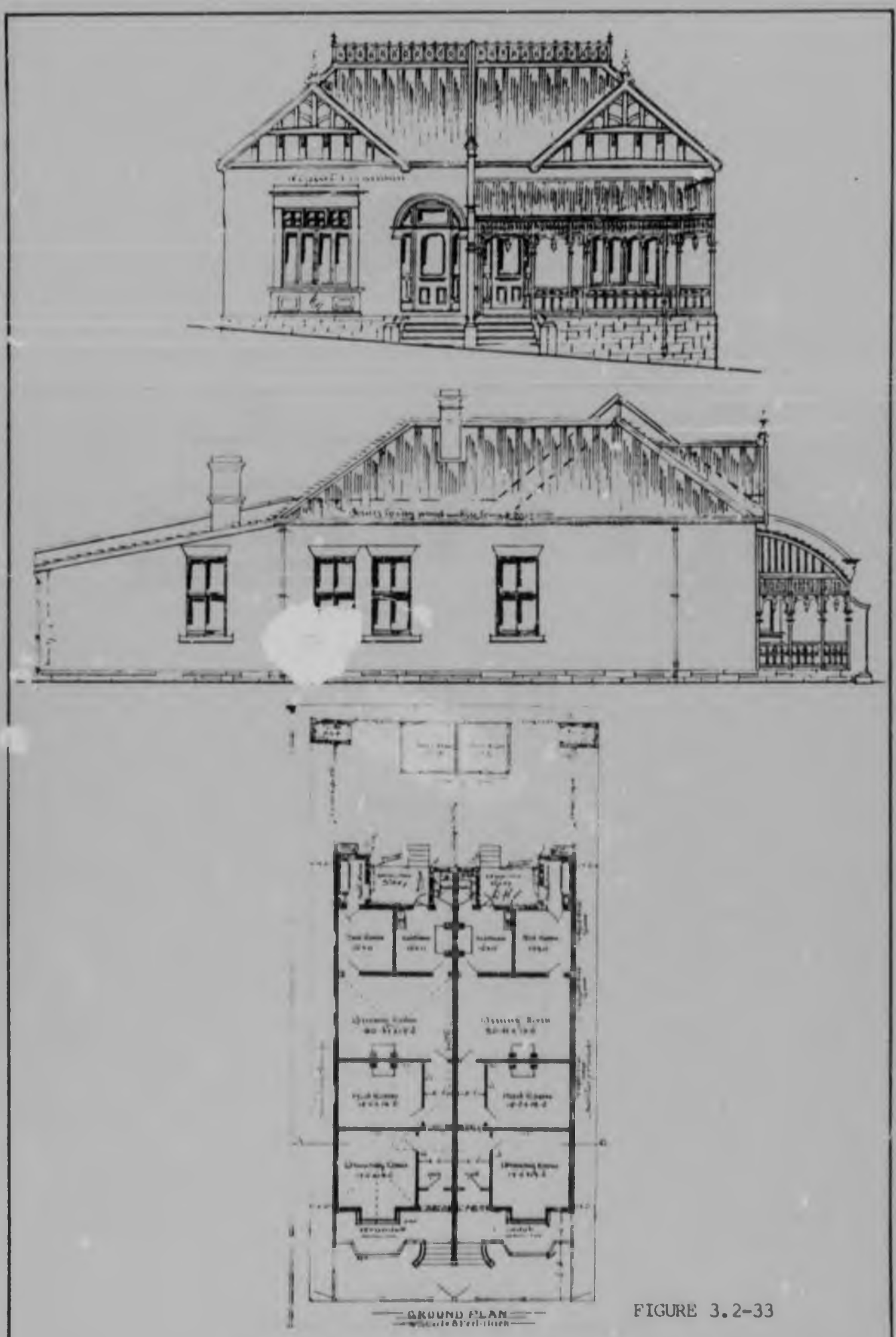

FIGURE 3.2-33

TROYEVILLE 335 DATE: 1905 Marshall Bros.





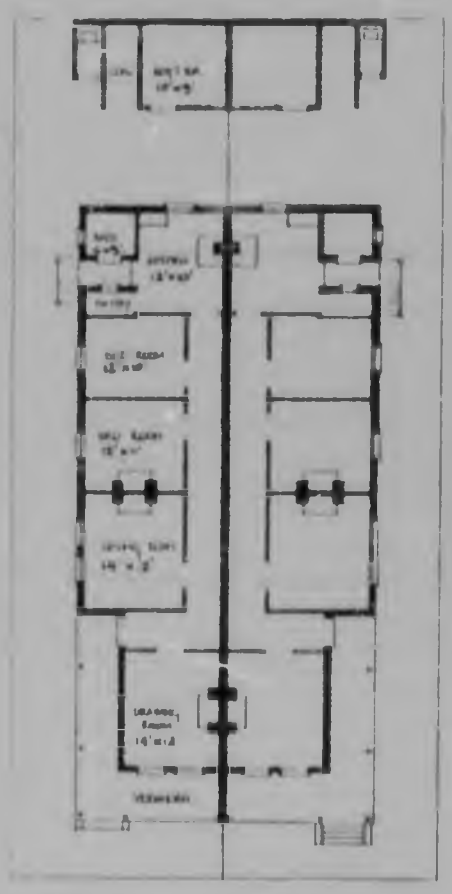

FIGURE 3.2-34

NEW DOORNFONTEIN 22 DATE: circa 1898

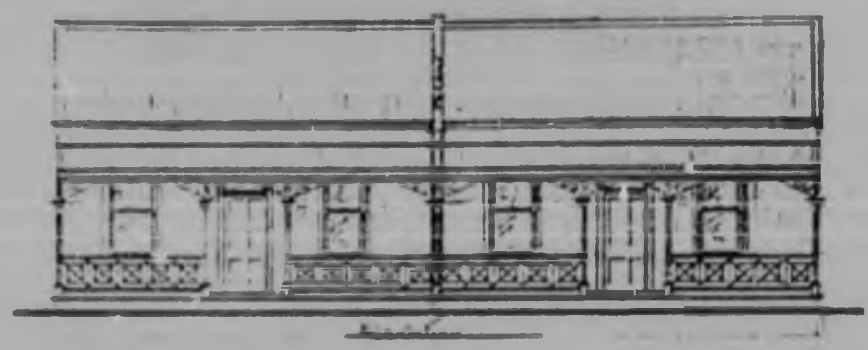



FIGURE 3.2-35

BRAAMFONTEIN 4897 DATE: 1895





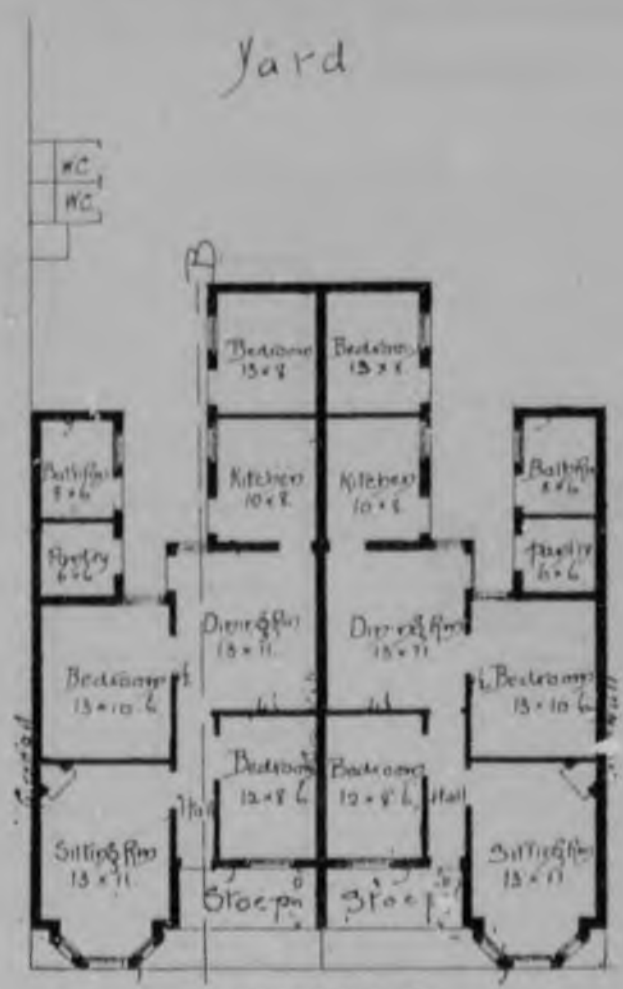

FIGURE 3.2-36

MAYFAIR 199 DATE: 1898



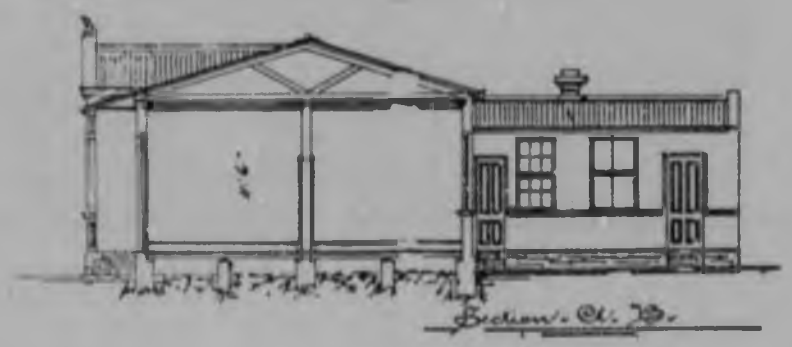

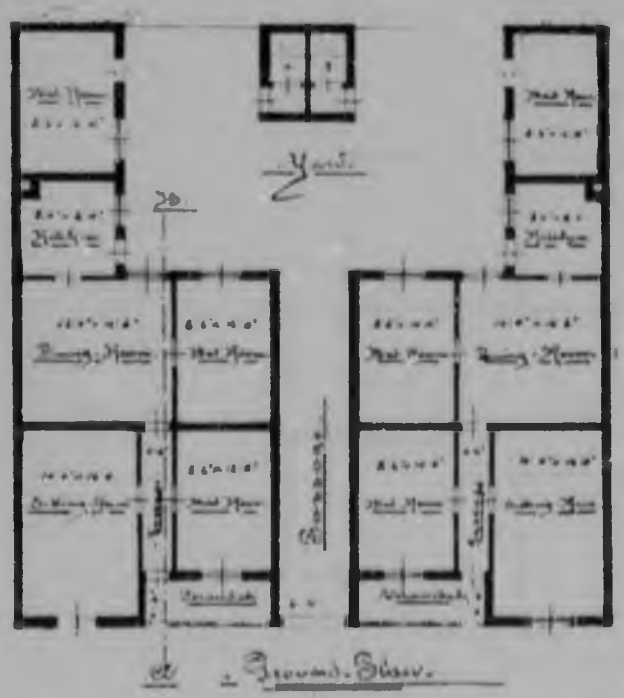

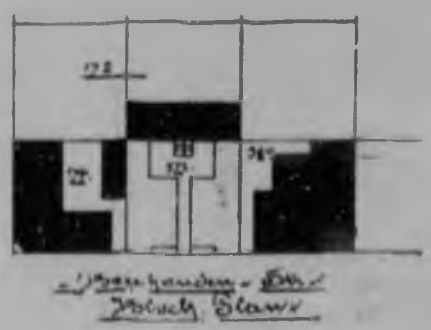

FIGURE 3.2-37

JOHANNESBURG 173 DATE: 1896 G.H.Brauer





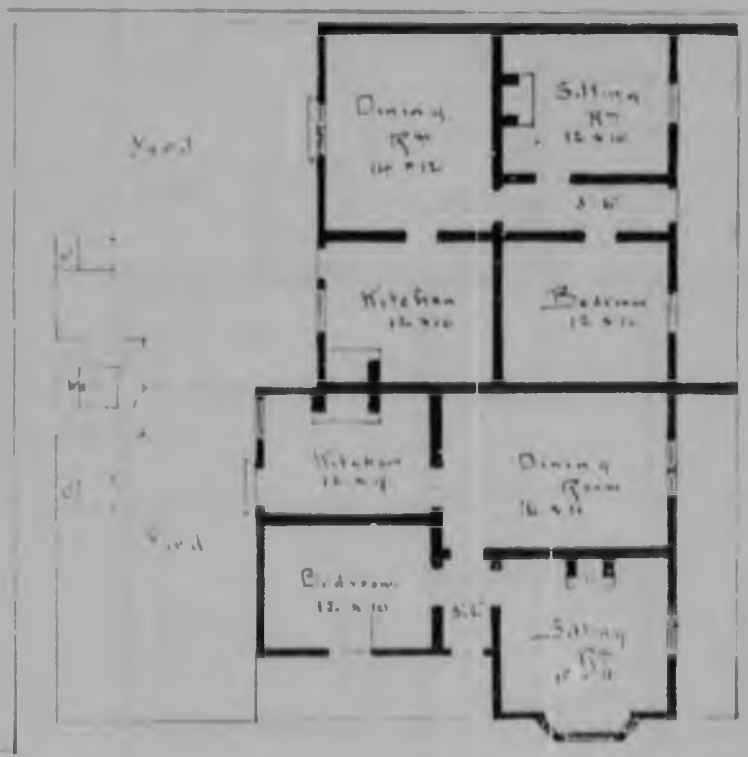

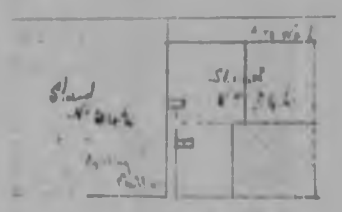

FIGURE 3.2-38

FORDSBURG 346 DATE: 1895





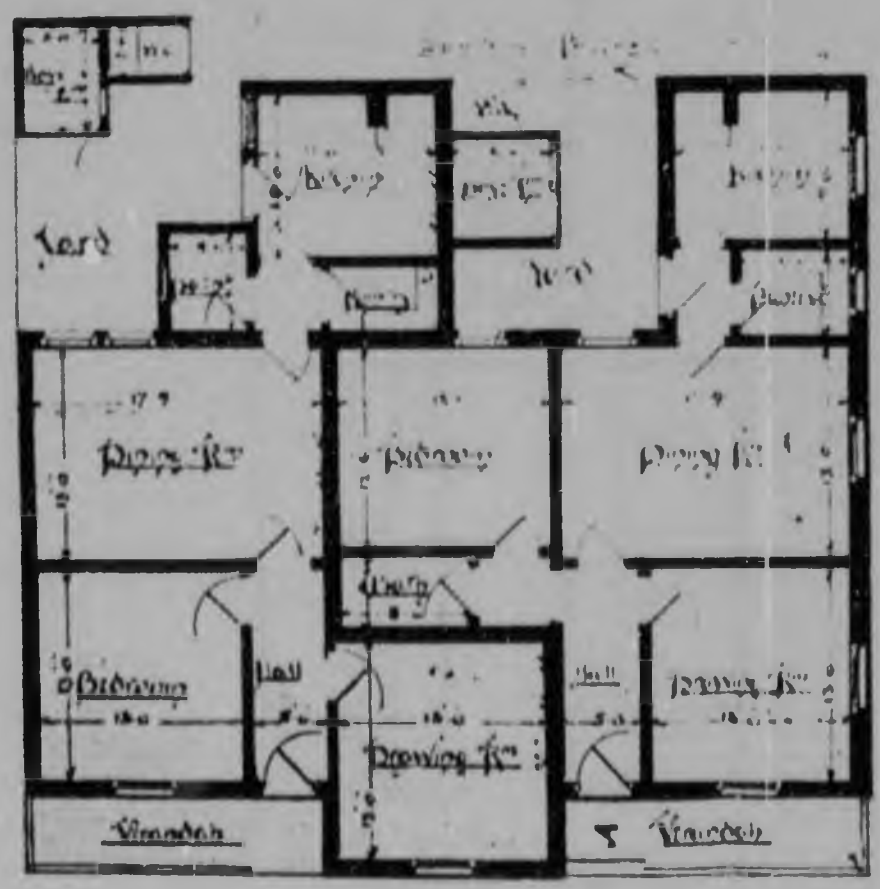

FIGURE 3.2-39

FAIRVIEW 152 DATE: 1898



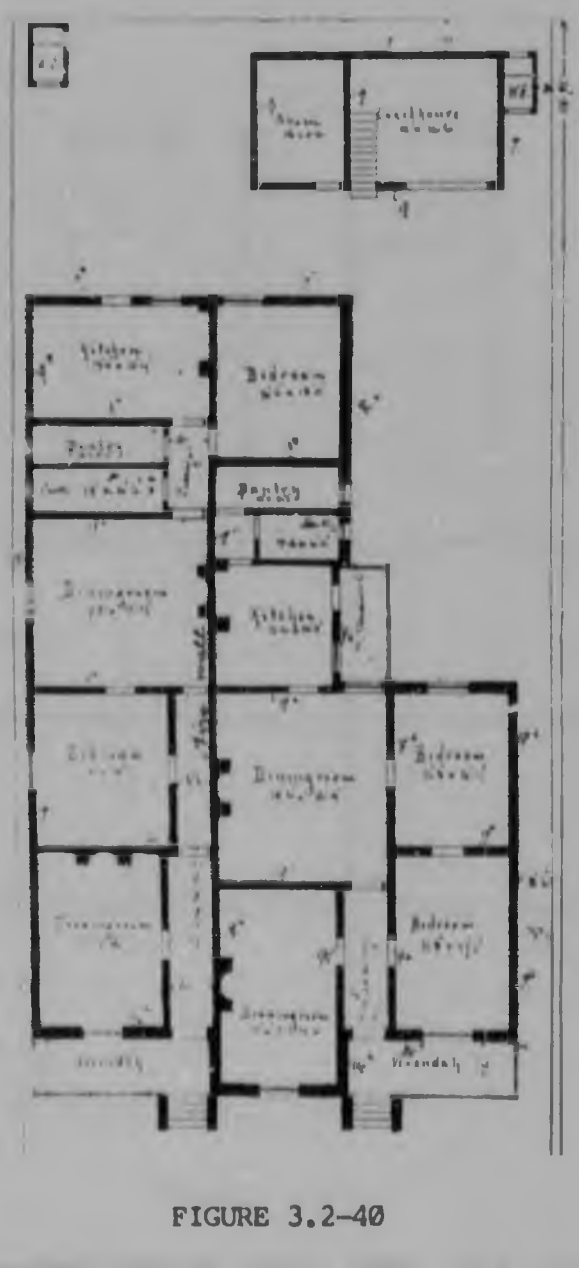

FIGURE 3.2-40

WANDERERS VIEW 39 DATE: 1896 J.F. Kroll

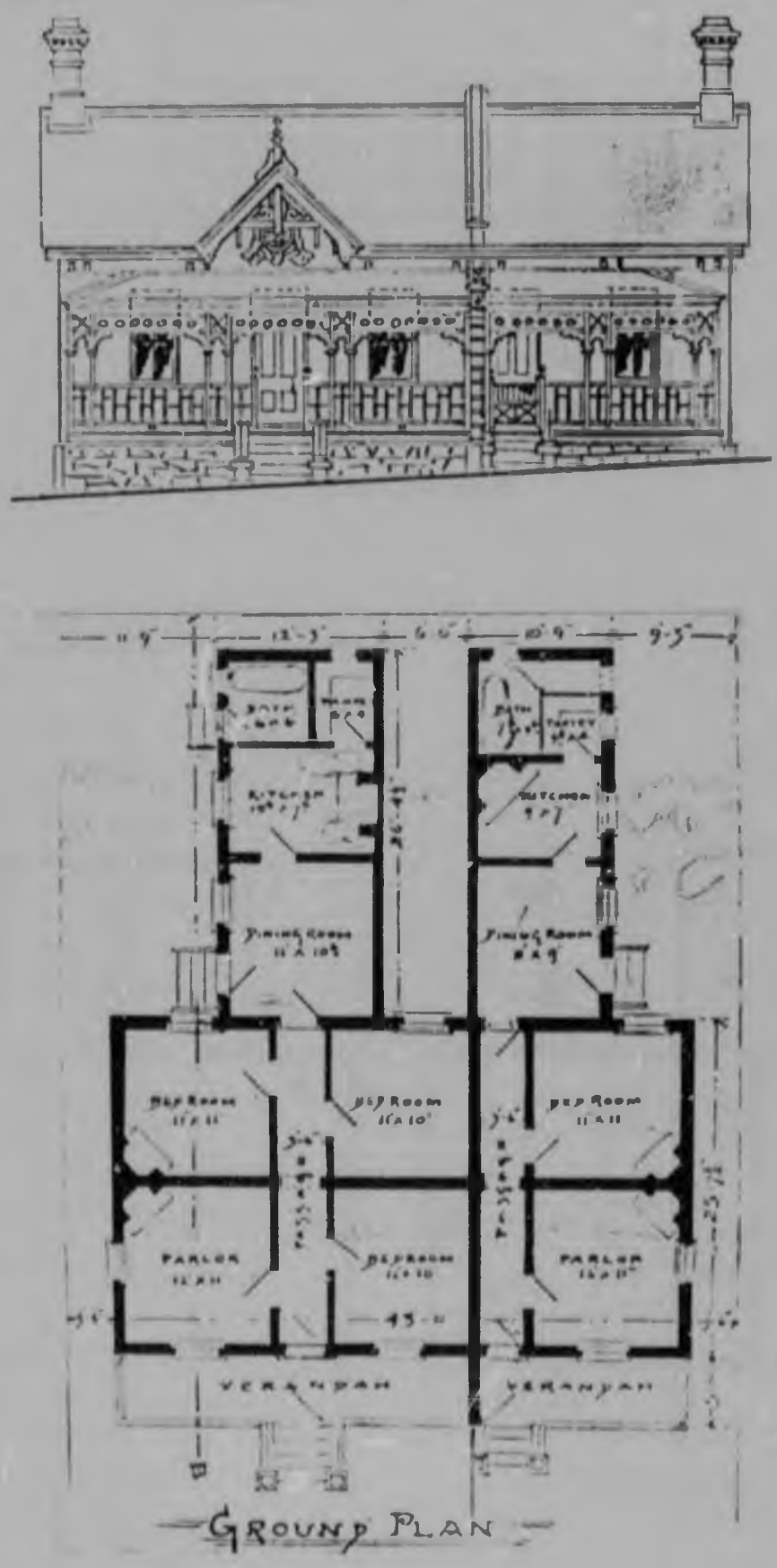

FIGURE 3.2-41

BRAAMFONTEIN 5044 DATE: 1895



Front Elevation

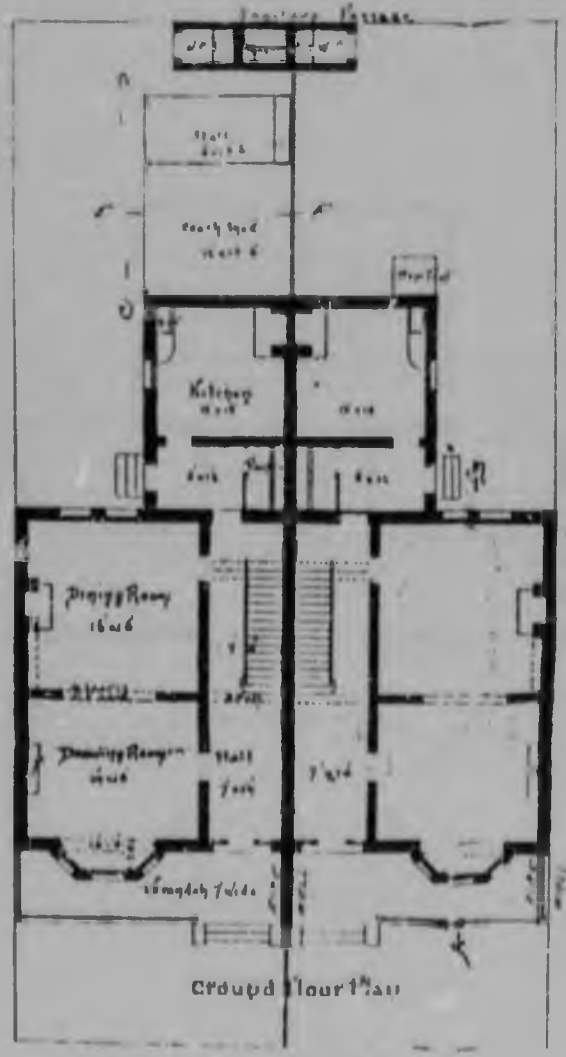

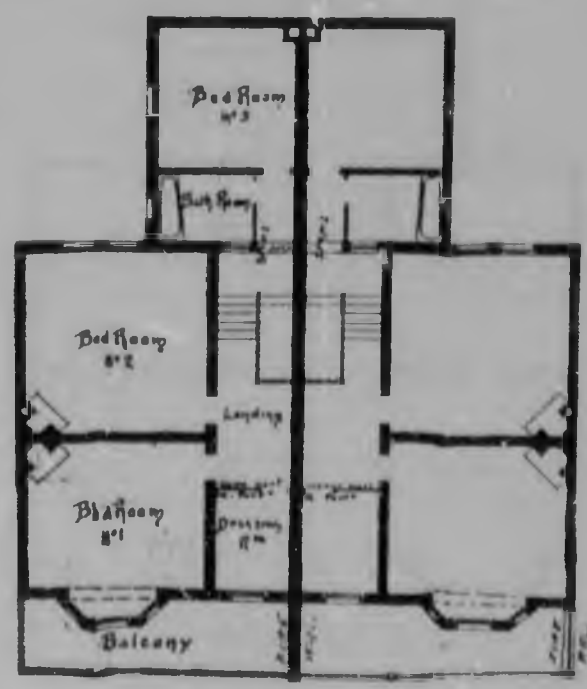

FIGURE 3.2-42

JOHANNESBURG 2546 DATE: 1896 J. Olilley

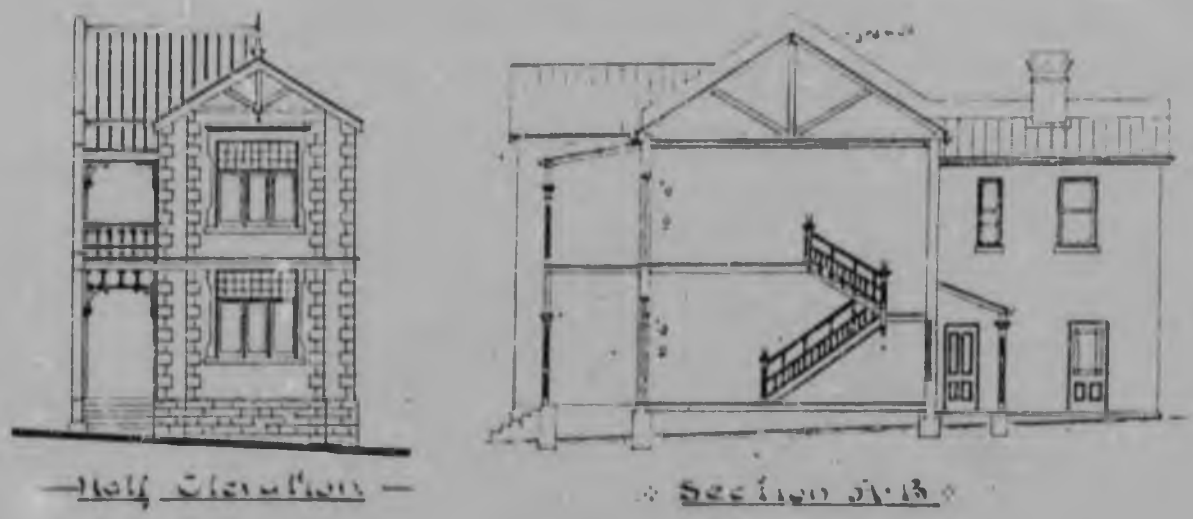

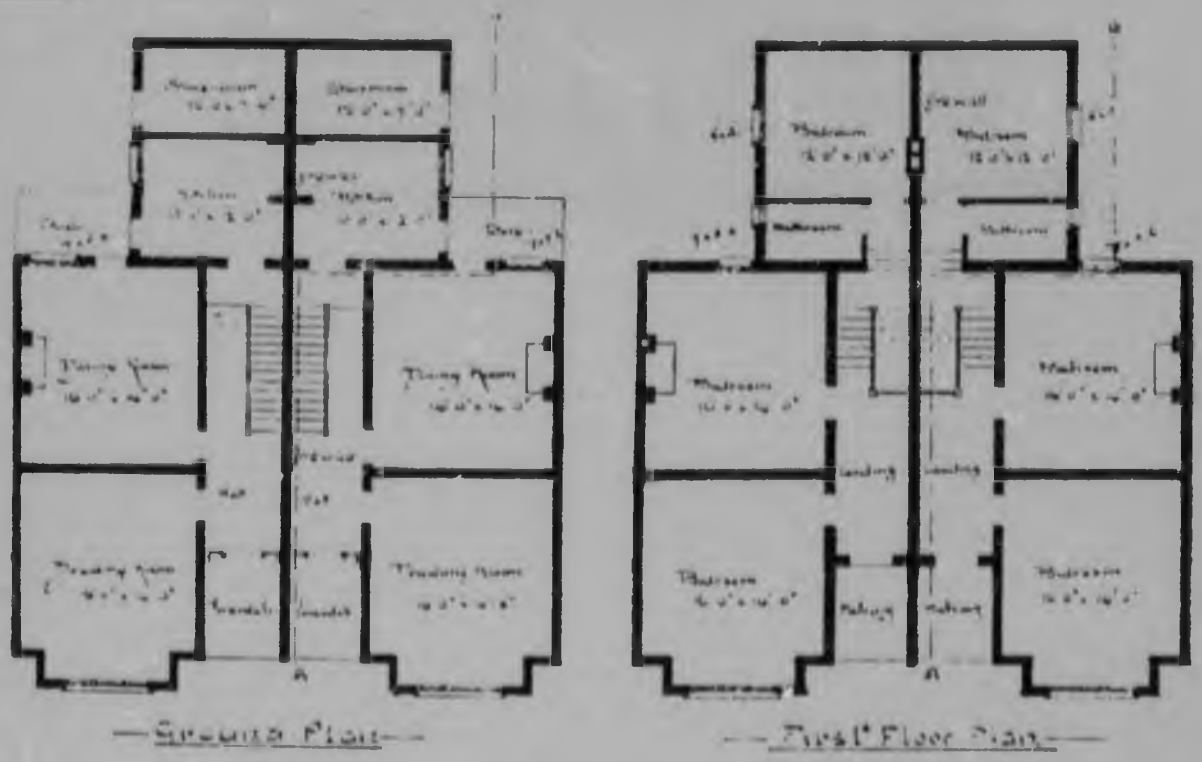

FIGURE 3.2-43

TROYEVILLE 348 DATE: 1902

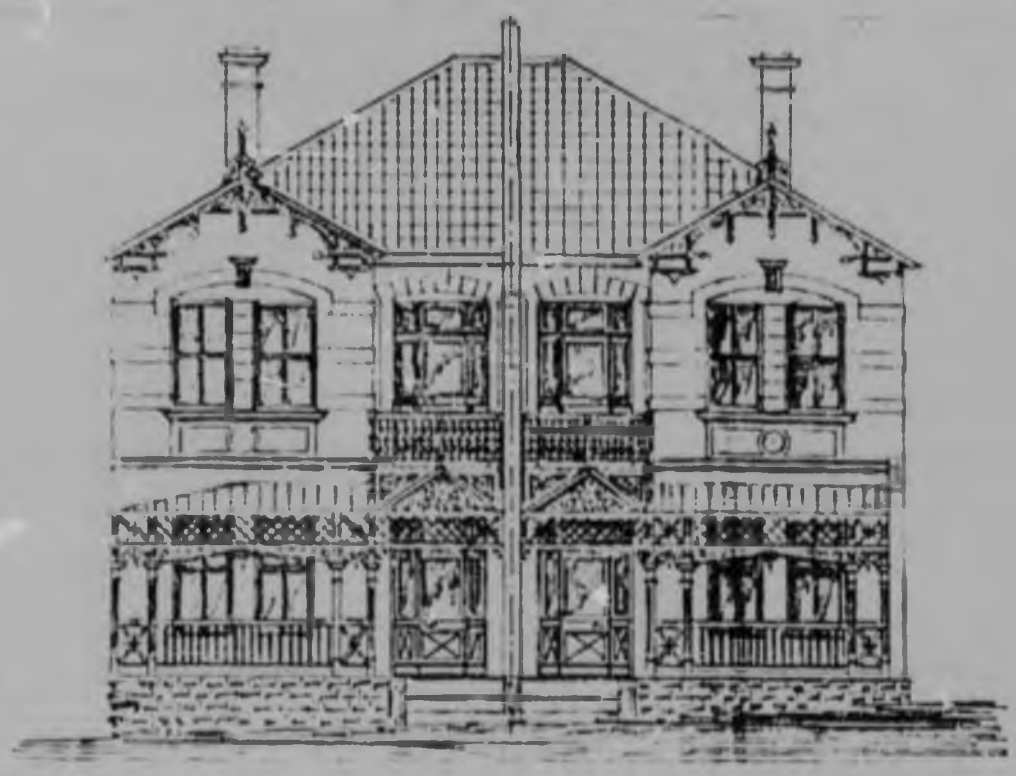

FIGURE 3.2-44

WANDERERS VIEW 76 DATE: 1903 Pentenriesler

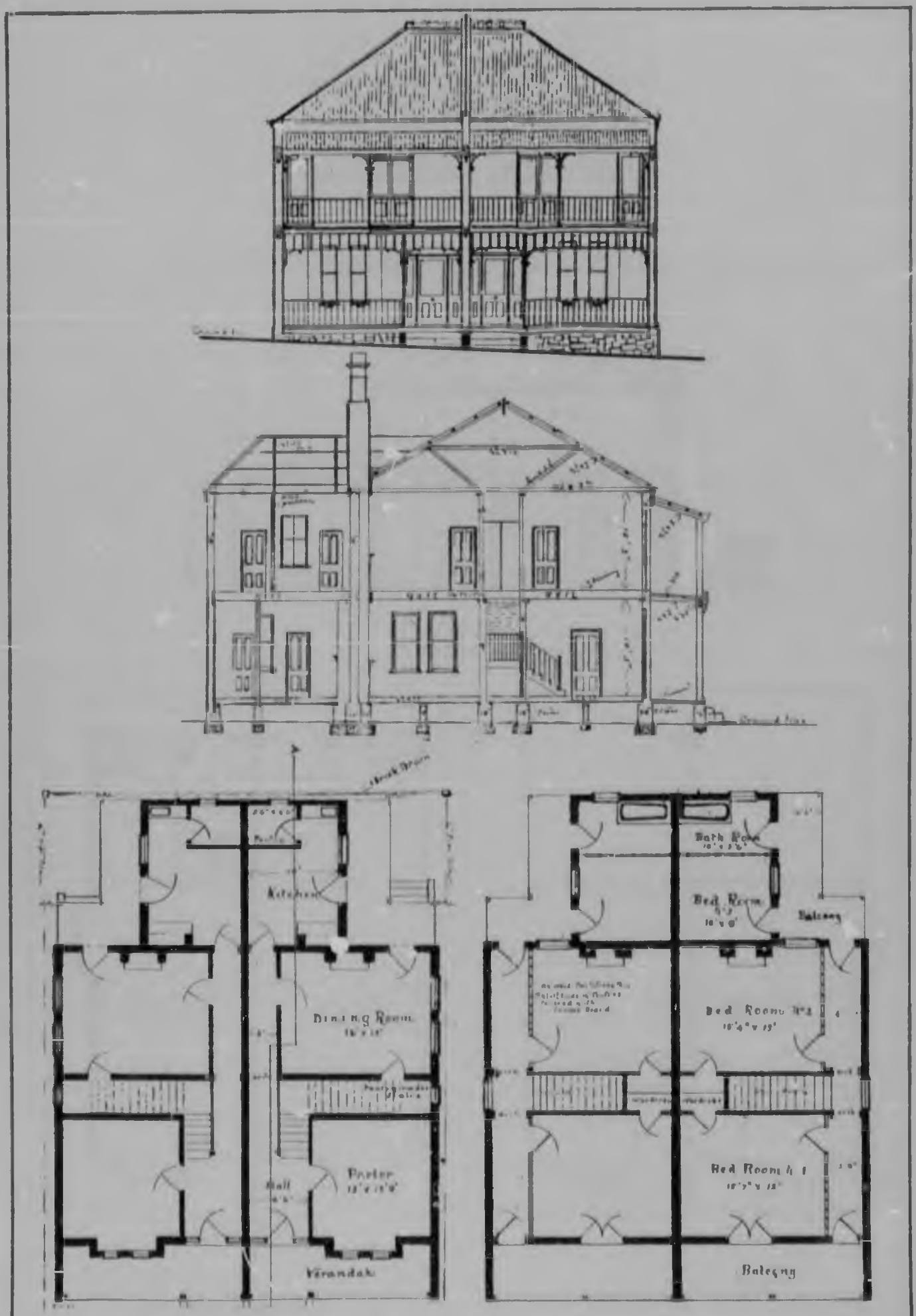

TROYEVILLE 489 DATE: 1902 FIGURE 3.2-45



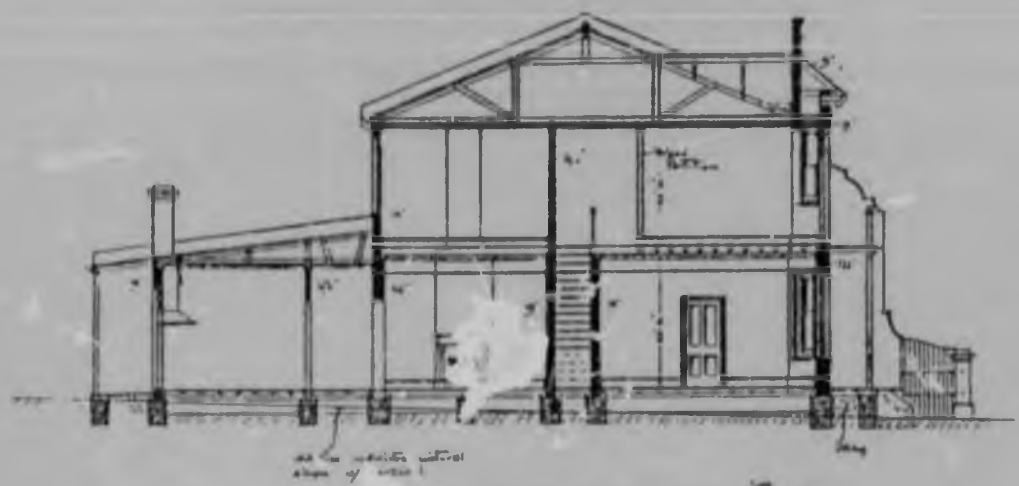

SECTION ON LINE A-B.

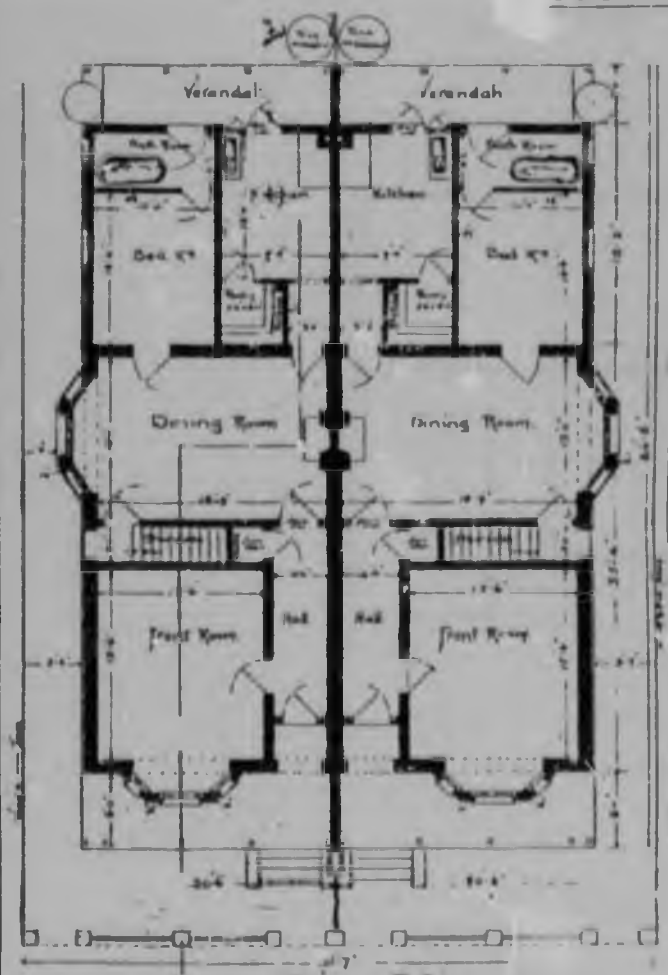

GROUND FLOOR PLAN.

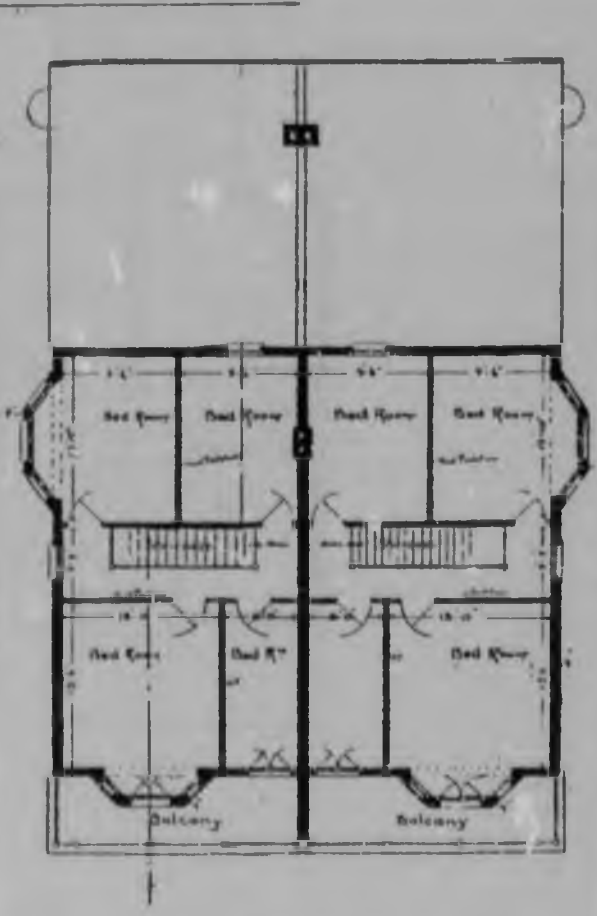

FIRST FLOOR PLAN.

NEW DOORNFONTEIN 227 DATE: c. 1905 FIGURE 3.2-46



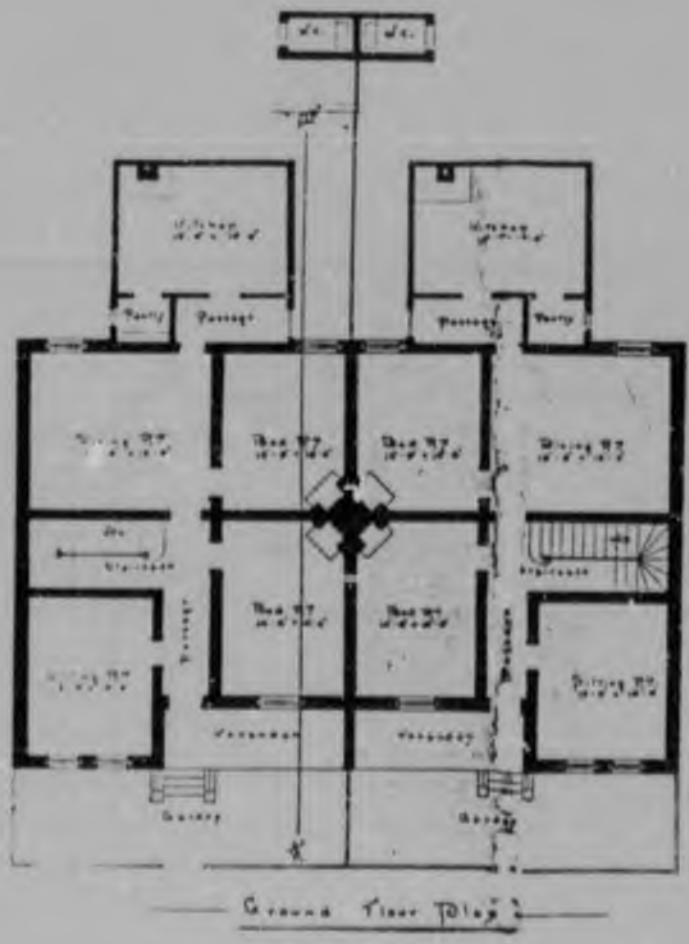

FIGURE 3.2-47

JOHANNESBURG 2659 DATE: 1896 Benzie and Deeble



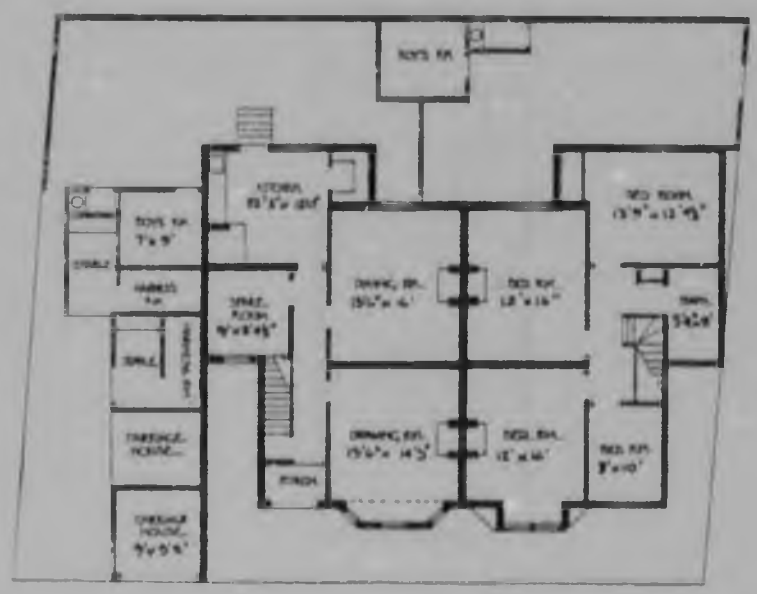

FIGURE 3.2-48

NEW DOORNFONTEIN 603 DATE: 1902



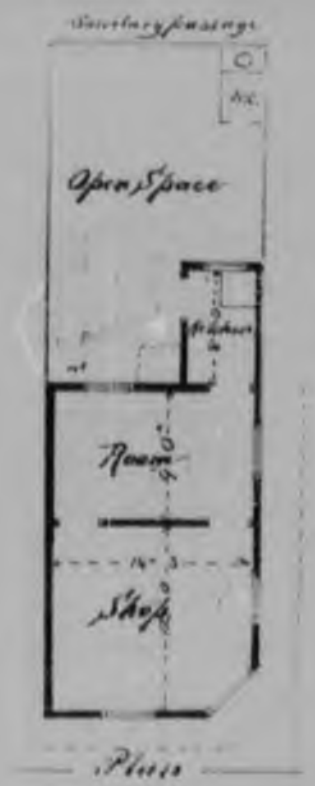

FIGURE 3.2-49

FORDSBURG 196 DATE: 1896 Menmuir, Colquhoun and Co.

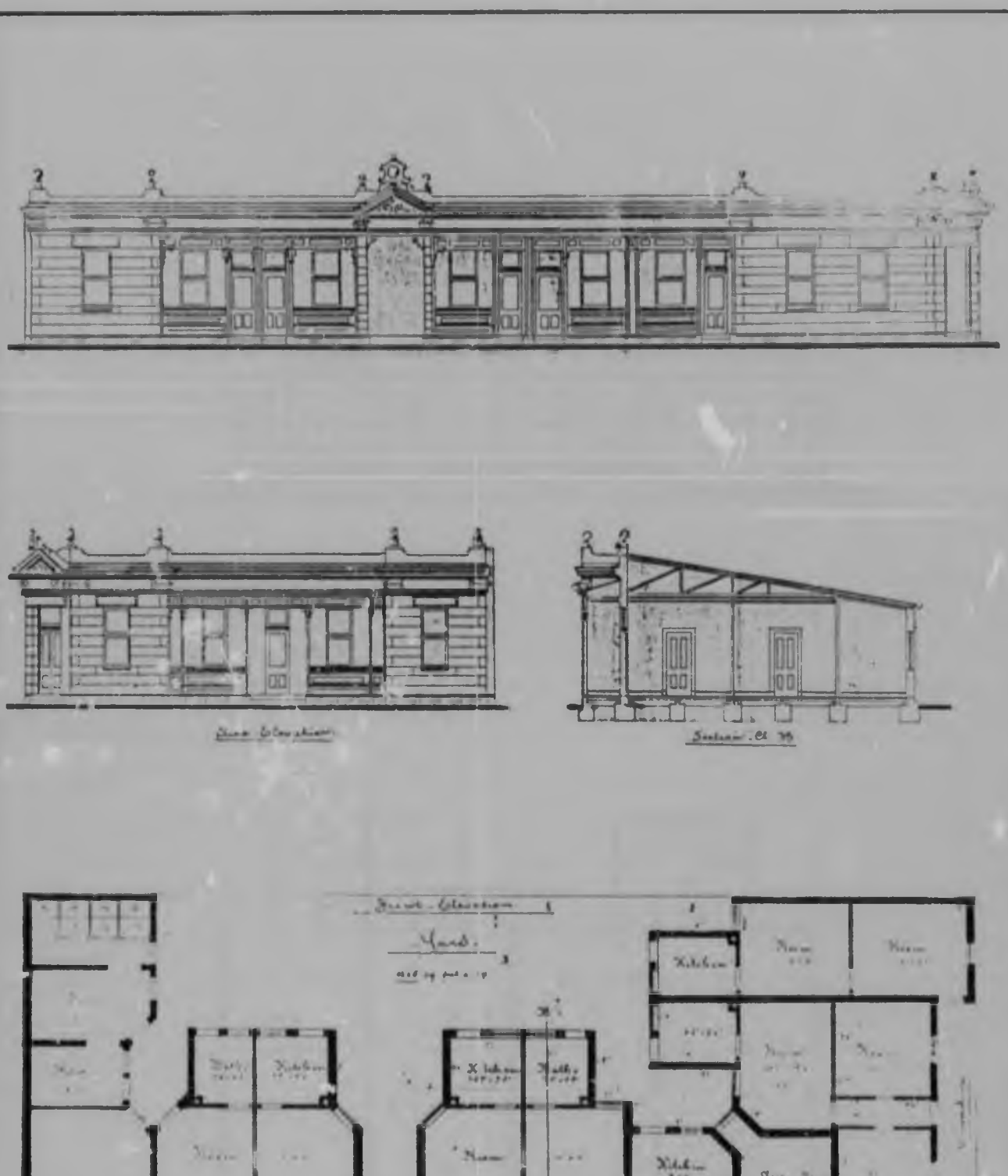

FIGURE 3.2-50

FORDSBURG 331-332 DATE: 1892

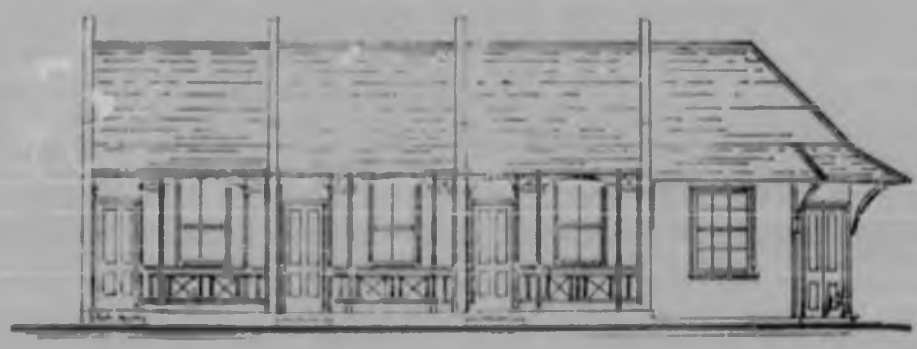



FIGURE 3.2-51

FERREIRAS TOWN



ELEVATION TO JUTA STRT. CORNER ELEVATION TO STATION STRT.



PLAN.

FIGURE 3.2-52

JOHANNESBURG 3117-3118 DATE: 1893



ELEVATION to 11TH AVENUE



ELEVATION to PIKE'S DRIVE



Section on Line A.A.

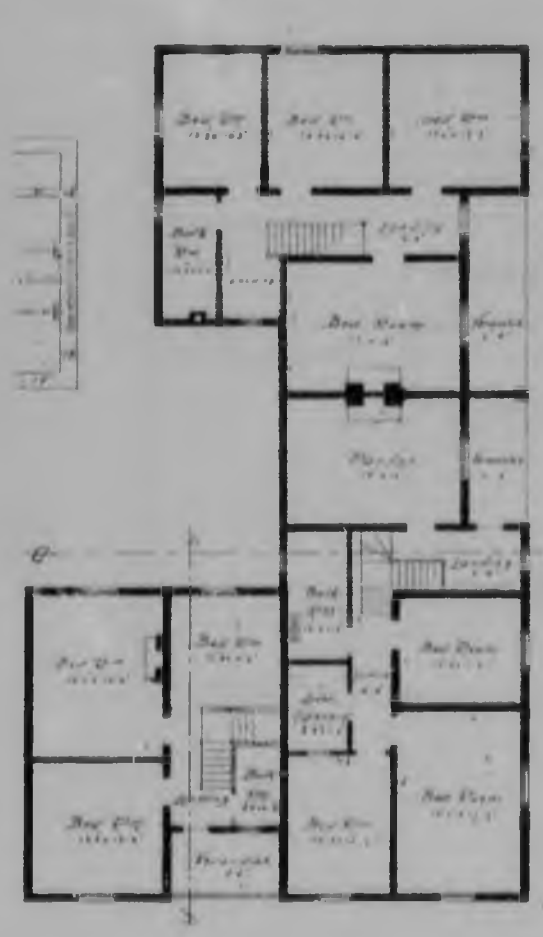

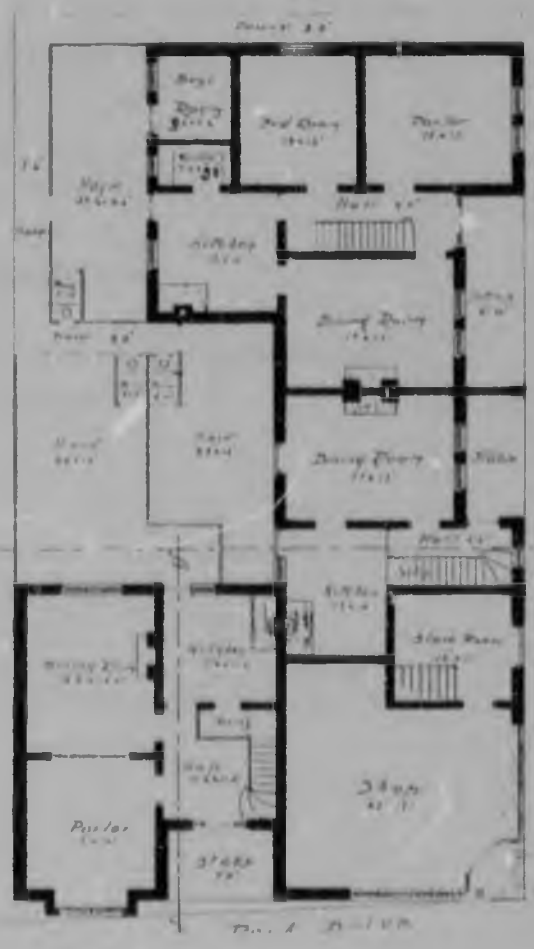

MAYFAIR 108 DATE: 1904 FIGURE 3.2-53



FRONT ELEVATION.

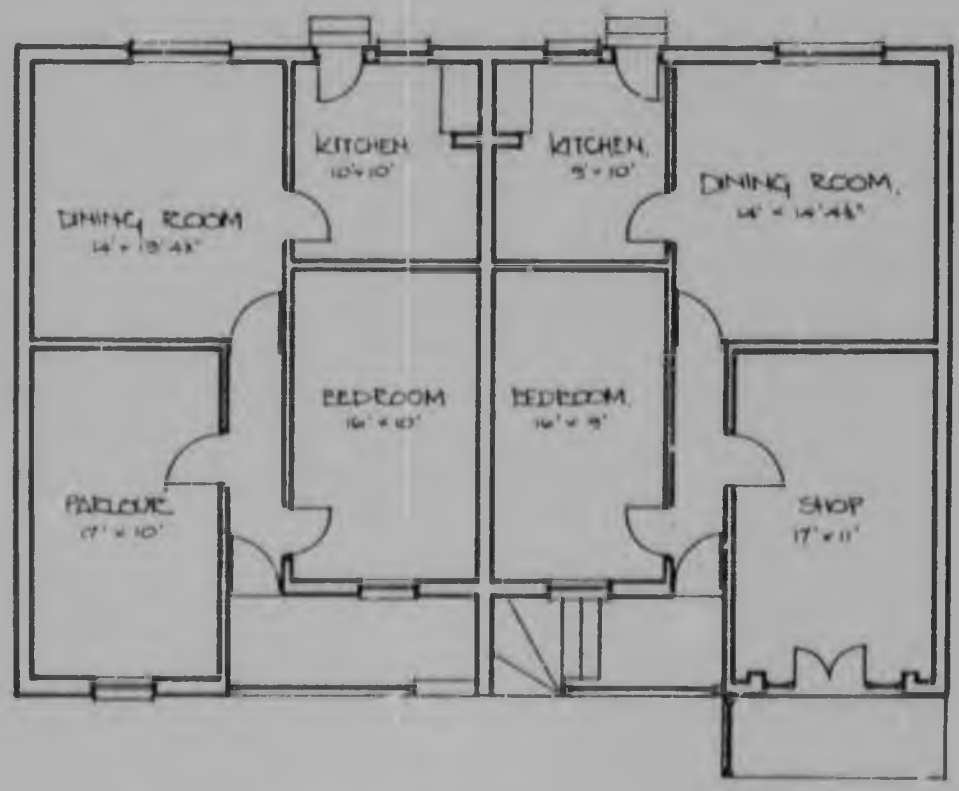

PLAN.

FIGURE 3.2-54

HERONMERE 453 DATE: 1905

ILLUSTRATIONS

CHAPTER FIVE



FIGURE 5.1-1



FIGURE 5.1-2



FIGURE 5.1-3



FIGURE 5.1-4



FIGURE 5.1-5



FIGURE 5.1-6



FIGURE 5.1-7



FIGURE 5.1-8



FIGURE 5.1-9



FIGURE 5.1-10



FIGURE 5.1-11



FIGURE 5.1-12



FIGURE 5.1-13

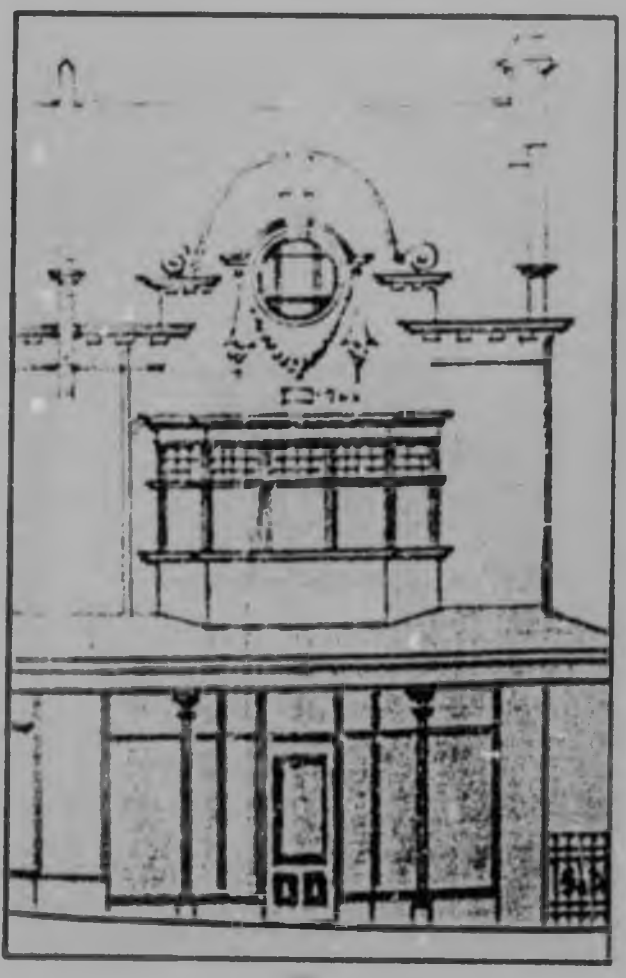

FIGURE 5.1-14



FIGURE 5.1-15



FIGURE 5.1-16



FIGURE 5.1-17



FIGURE 5.1-18



FIGURE 5.1-19



FIGURE 5.1-20



FIGURE 5.1-21



FIGURE 5.1-22



FIGURE 5.1-23



FIGURE 5.1-24

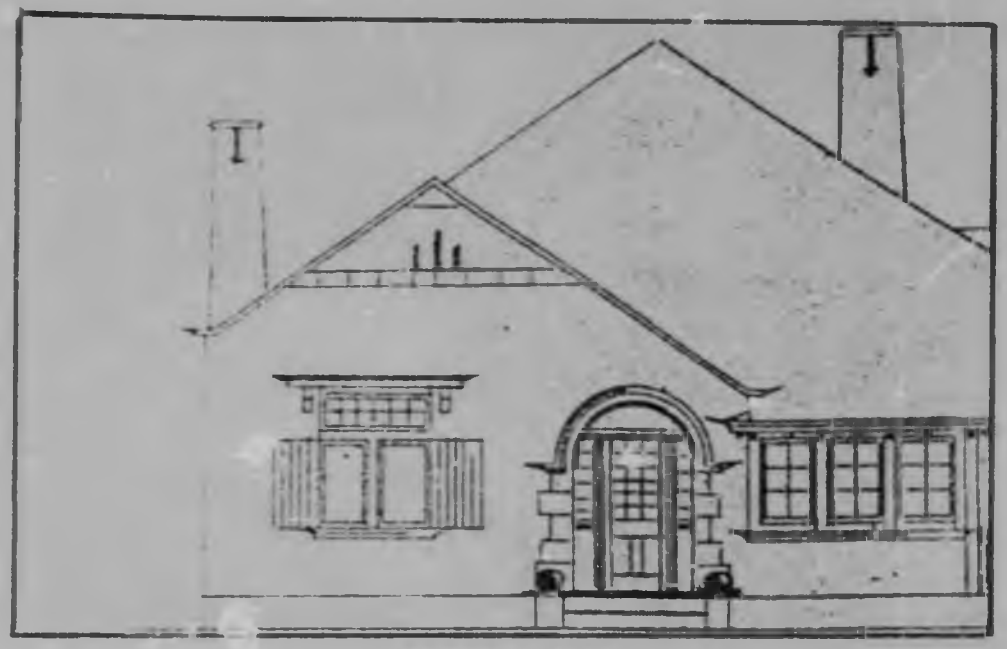

FIGURE 5.1-25

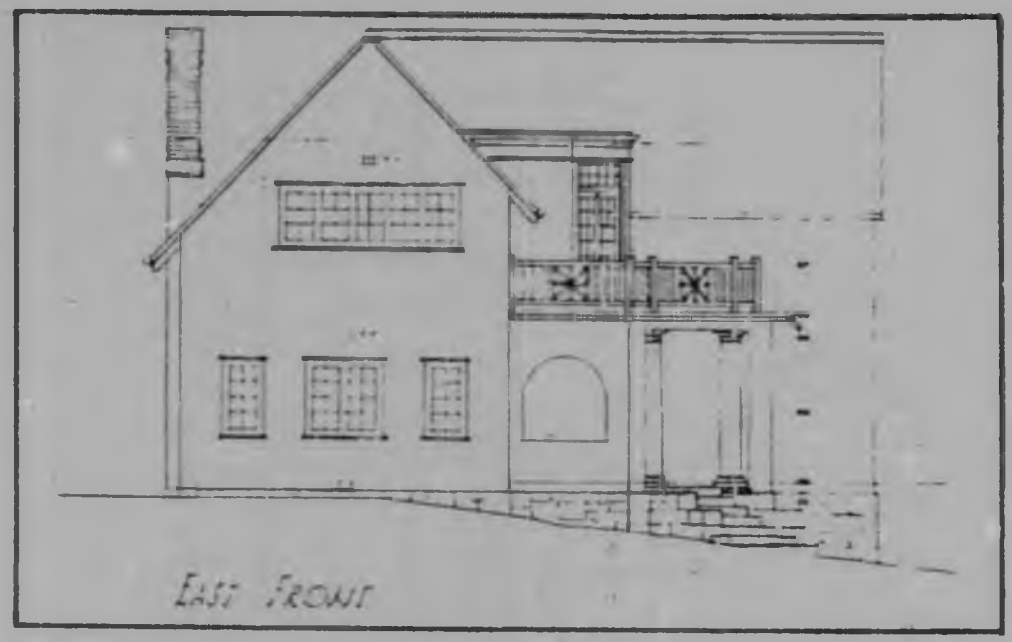

FIGURE 5.1-26



FIGURE 5.1-27



FIGURE 5.1-28



FIGURE 5.1-29



FIGURE 5.1-30



FIGURE 5.1-31



FIGURE 5.1-32



FIGURE 5.1-33

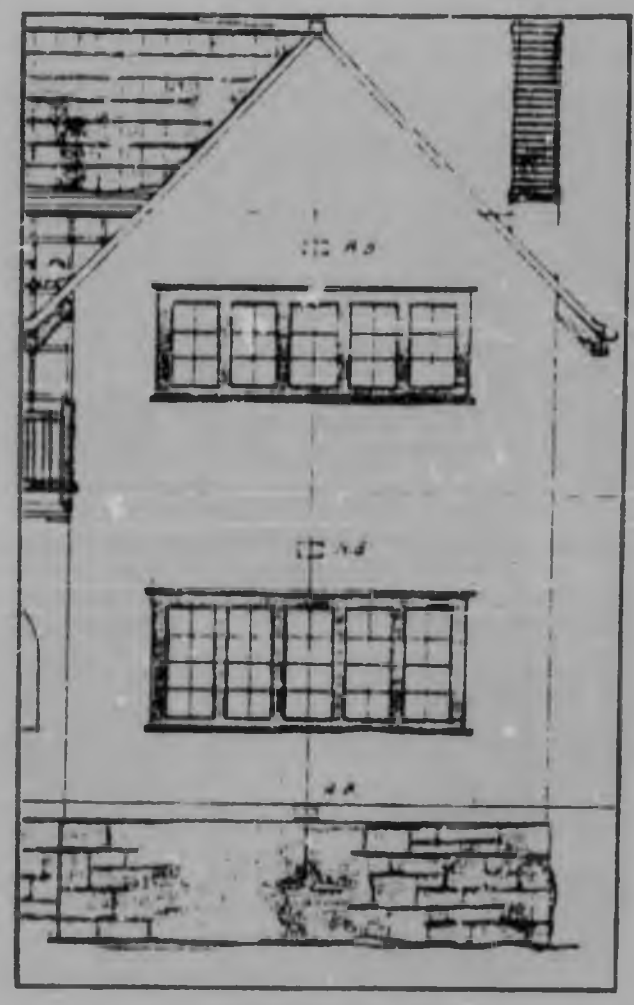

FIGURE 5.1-34



FIGURE 5.1-35

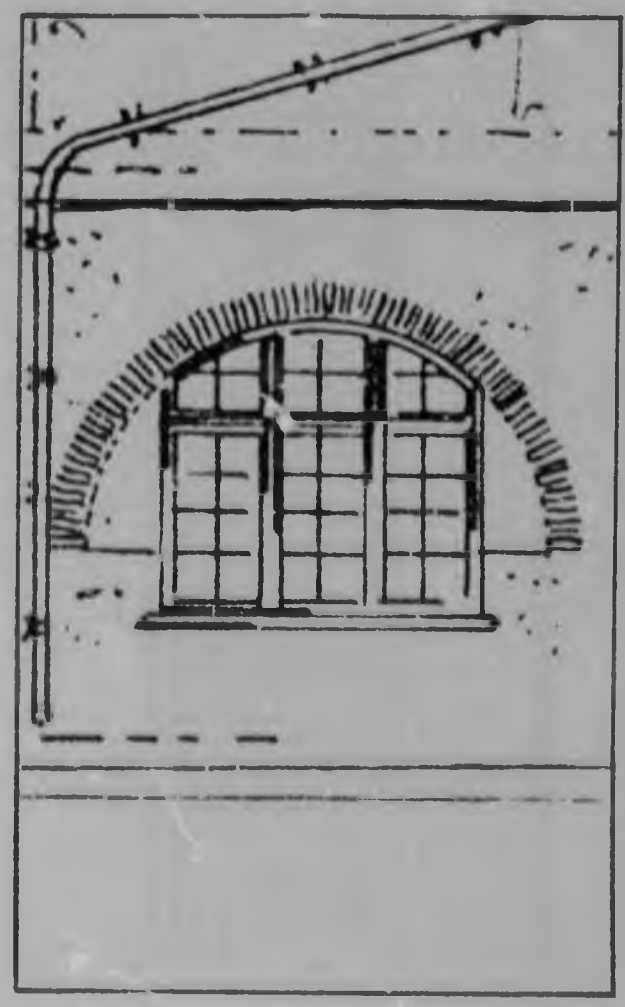

FIGURE 5.1-36



FIGURE 5.1-37



FIGURE 5.1-38

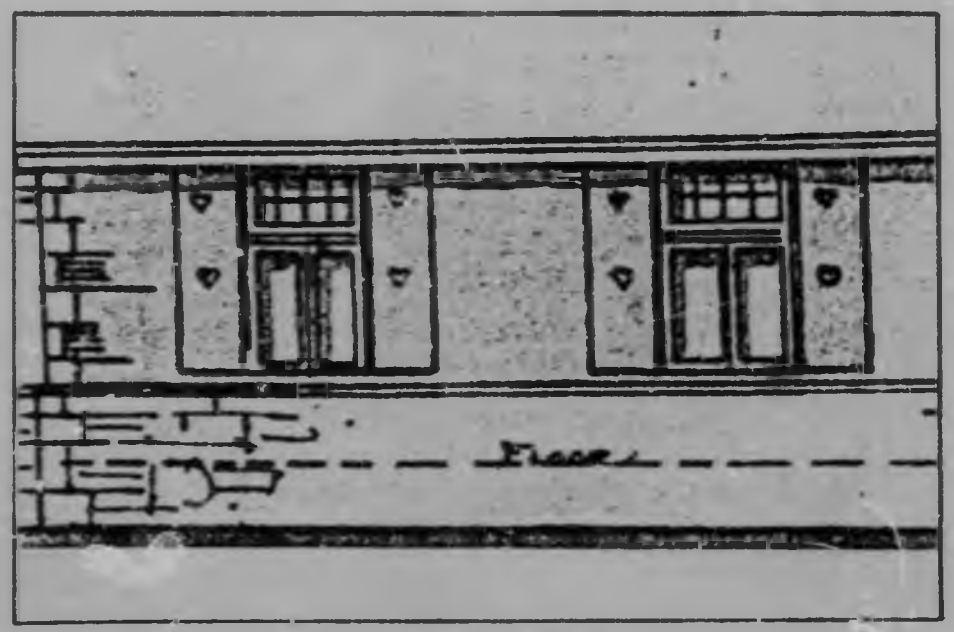

FIGURE 5.1-39



FIGURE 5.1-40



FIGURE 5.1-41



FIGURE 5.1-42



FIGURE 5.1-43



FIGURE 5.1-44

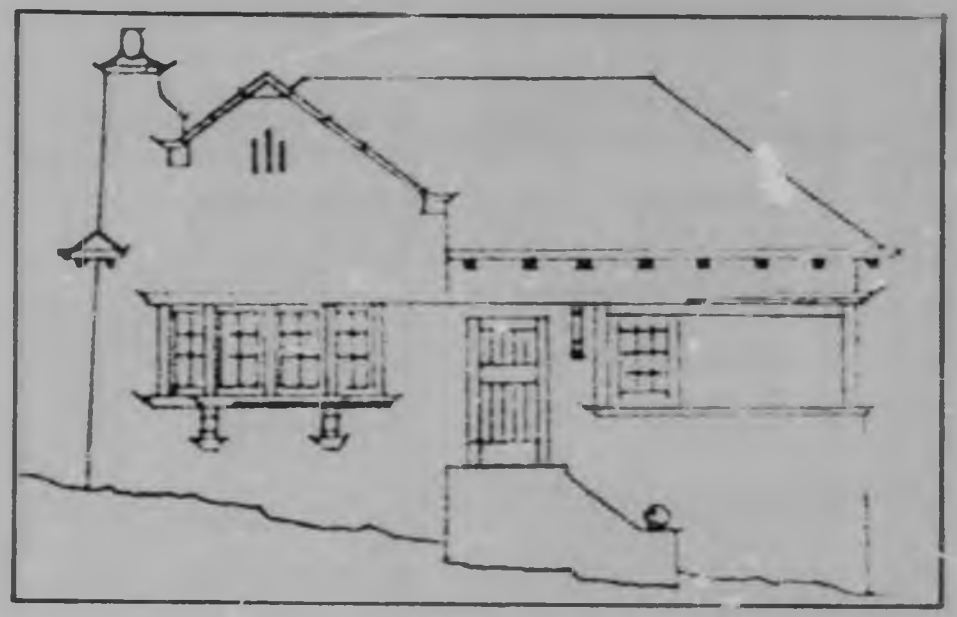

FIGURE 5.1-45



FIGURE 5.1-46



FIGURE 5.1-47



FIGURE 5.1-48

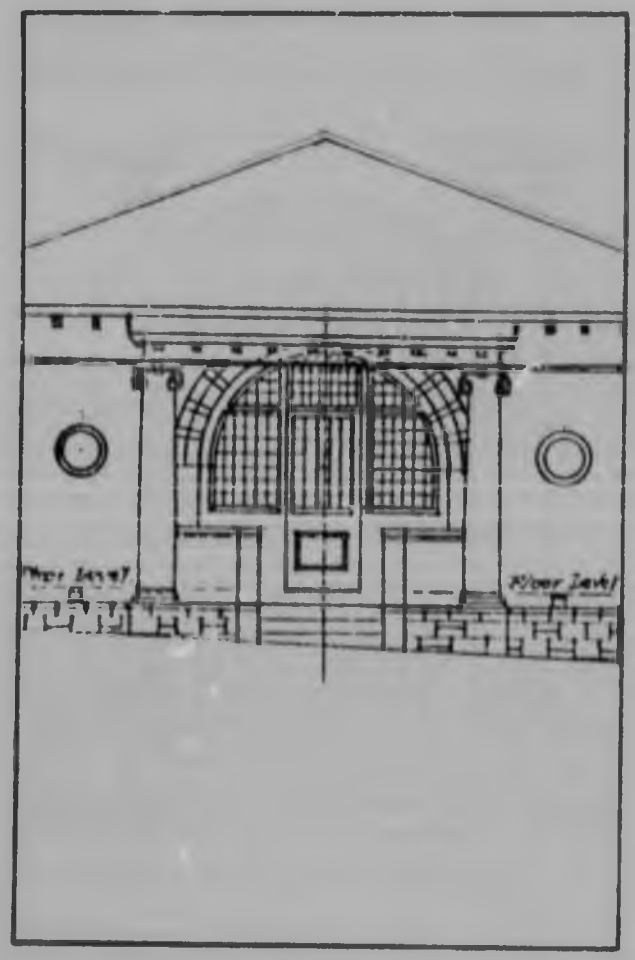

FIGURE 5.1-49



FIGURE 5.1-50

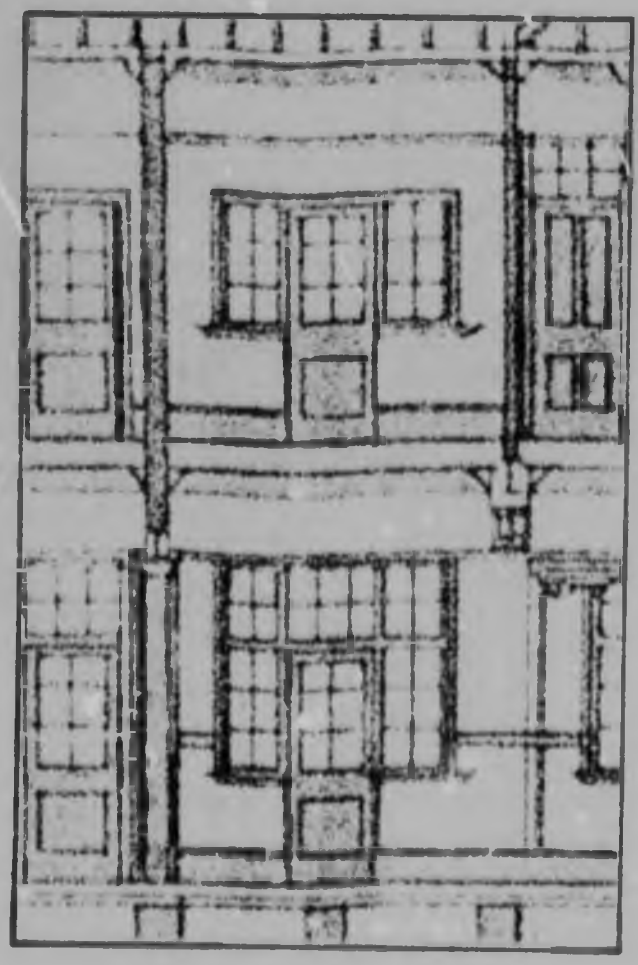

FIGURE 5.1-51



FIGURE 5.1-52

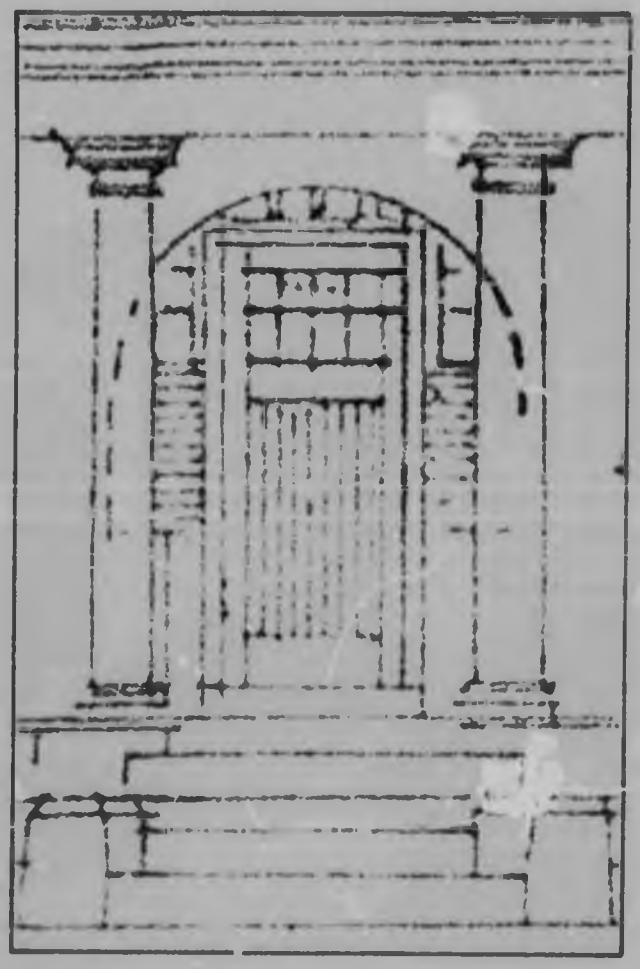

FIGURE 5.1-53



FIGURE 5.1-54

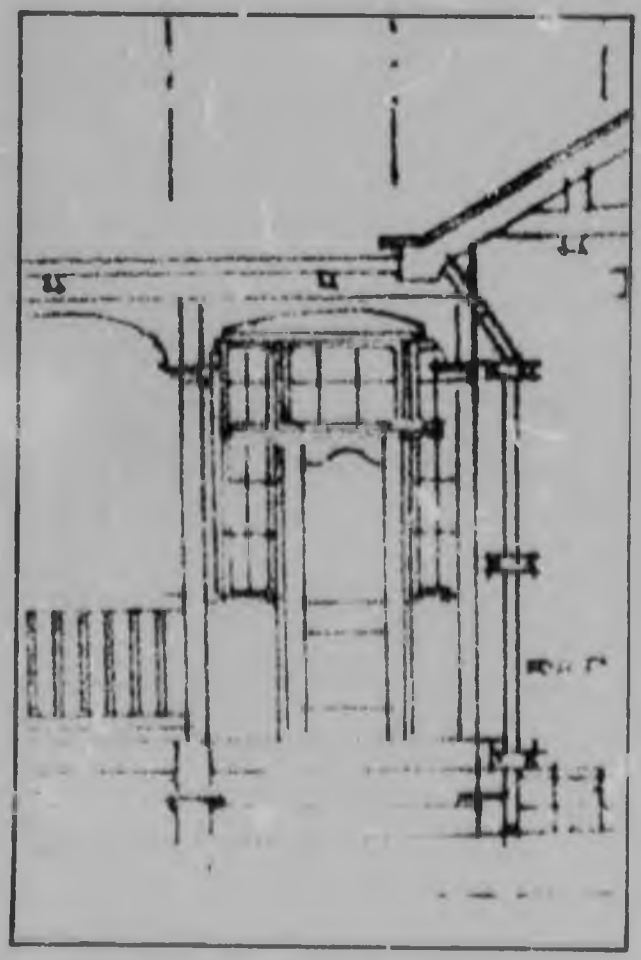

FIGURE 5.1-55



FIGURE 5.1-56



FIGURE 5.1-57



FIGURE 5.1-58

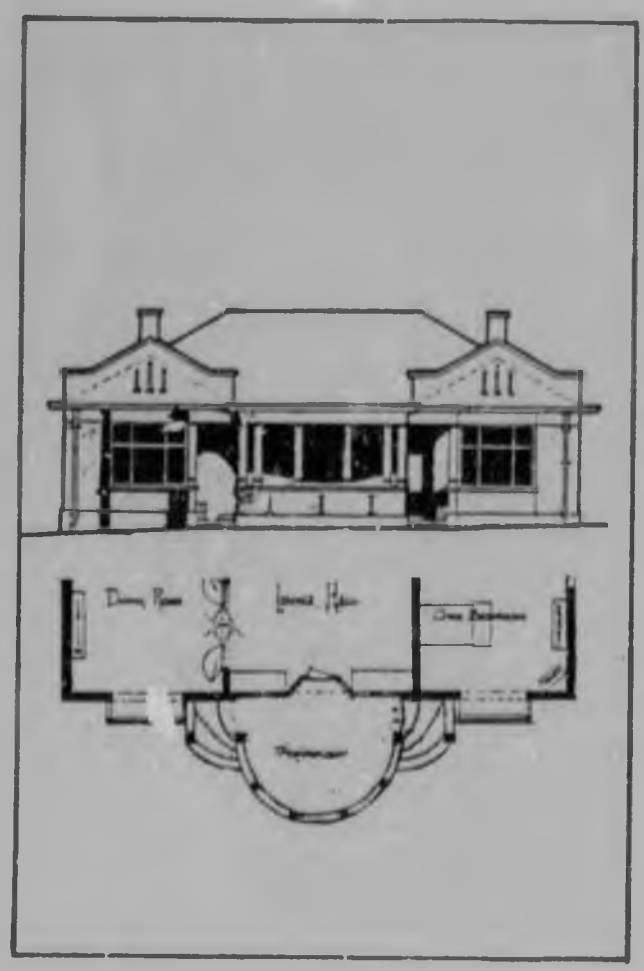

FIGURE 5.1-59



FIGURE 5.1-60



FIGURE 5.1-61



FIGURE 5.1-62



FIGURE 5.1-63



FIGURE 5.1-64



FIGURE 5.1-65



FIGURE 5.1-66



FIGURE 5.1-67

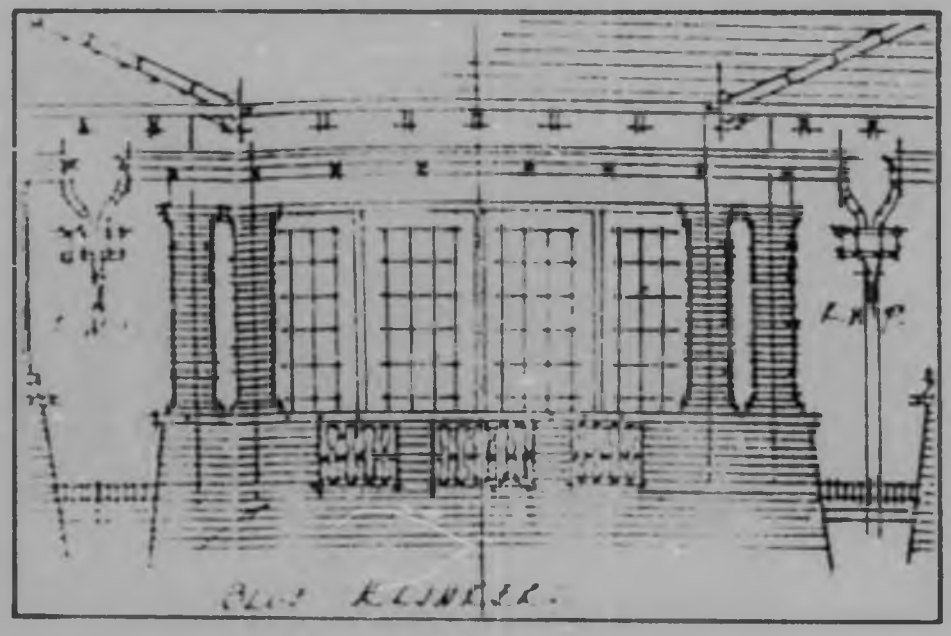

FIGURE 5.1-68



FIGURE 5.1-69



FIGURE 5.1-70



FIGURE 5.1-71



FIGURE 5.1-72



FIGURE 5.1-73



FIGURE 5.1-74



FIGURE 5.1-75



FIGURE 5.1-76



FIGURE 5.1-77



FIGURE 5.1-78



FIGURE 5.1-79



FIGURE 5.1-80



FIGURE 5.1-81



FIGURE 5.1-82



FIGURE 5.1-83



FIGURE 5.1-84



FIGURE 5.1-85



FIGURE 5.1-86



FIGURE 5.1-87



FIGURE 5.1-88



FIGURE 5.1-89

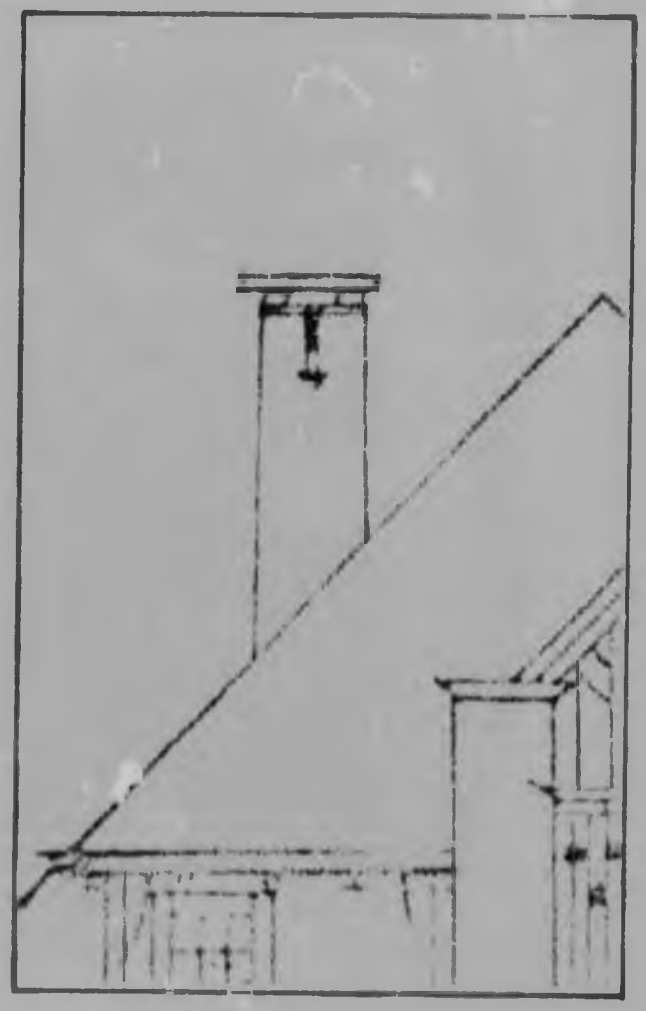

FIGURE 5.1-90



FIGURE 5.1-91



FIGURE 5.1-92



FIGURE 5.1-93

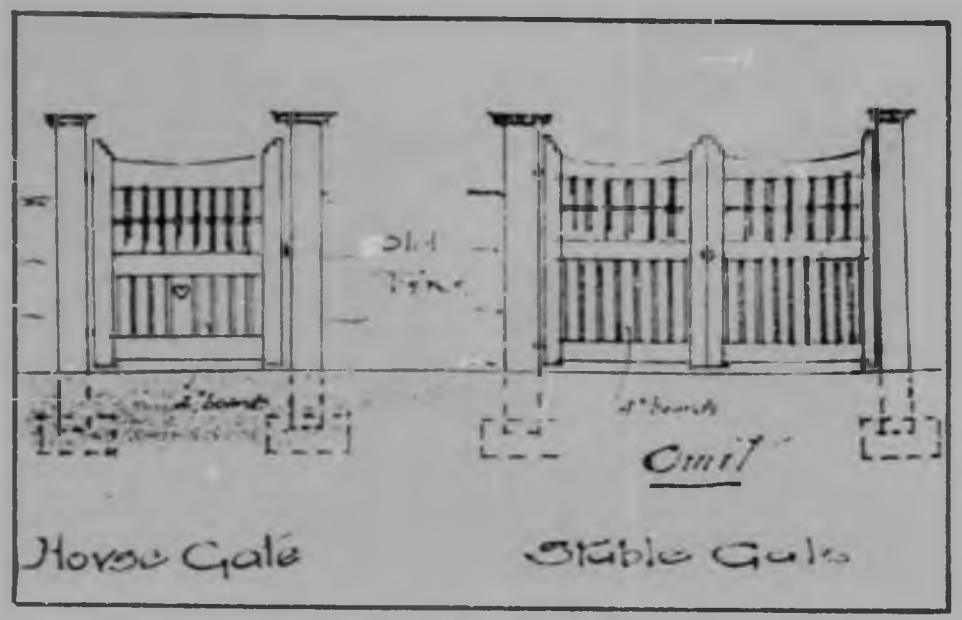

FIGURE 5.1-94



FIGURE 5.1-95



FIGURE 5.1-96



FIGURE 5.1-97



FIGURE 5.1-98



FIGURE 5.1-99



FIGURE 5.1-100



FIGURE 5.1-101

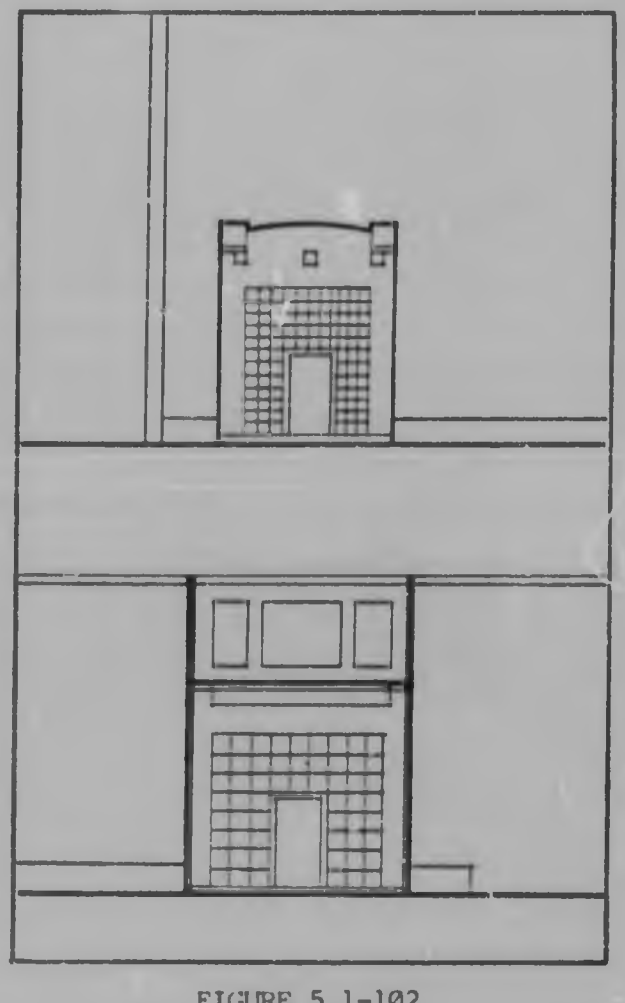

FIGURE 5.1-102

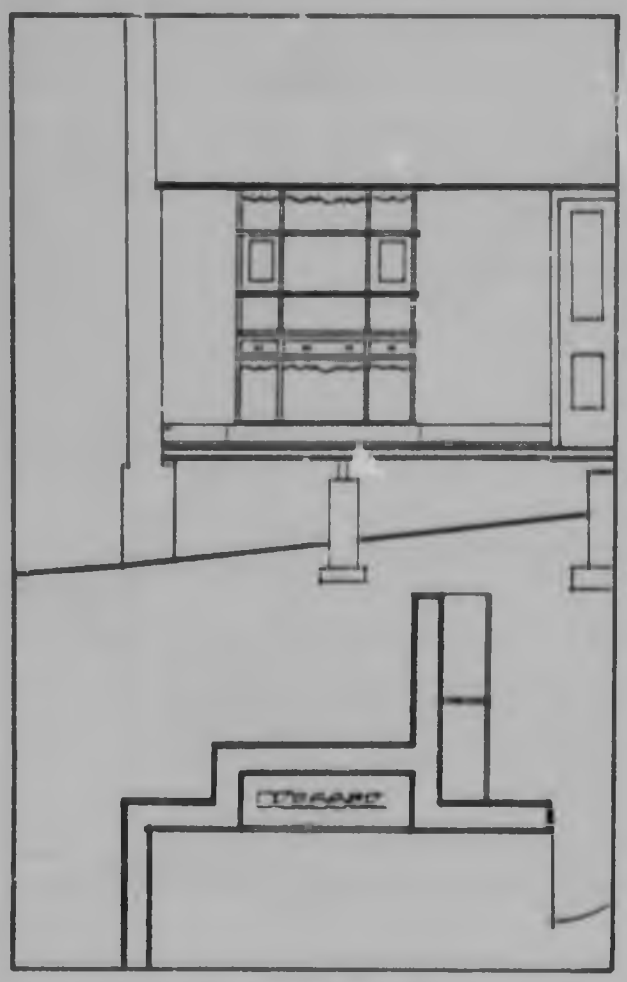

FIGURE 5.1-103

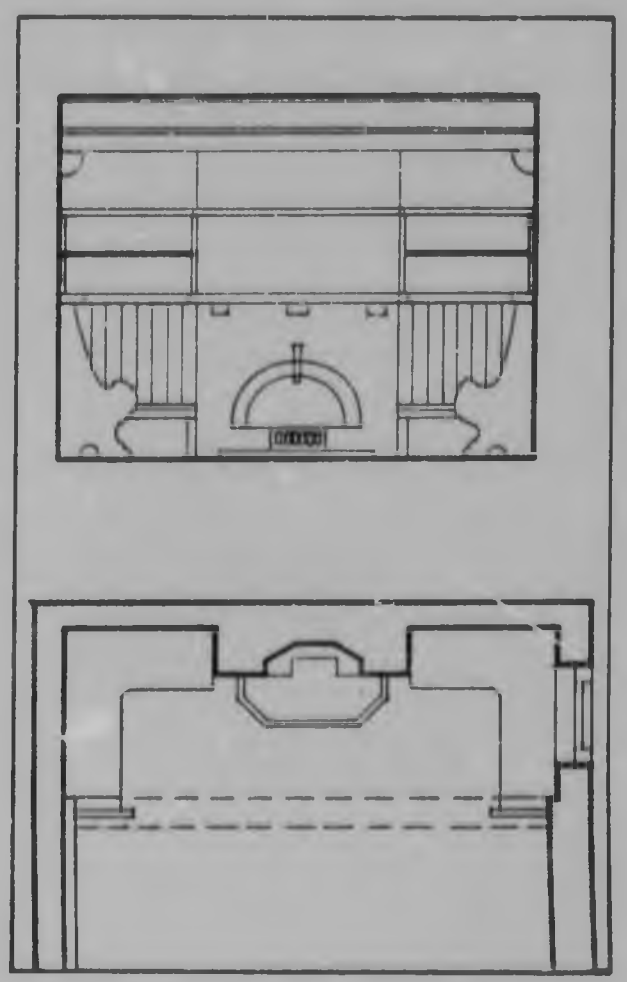

FIGURE 5.1-104

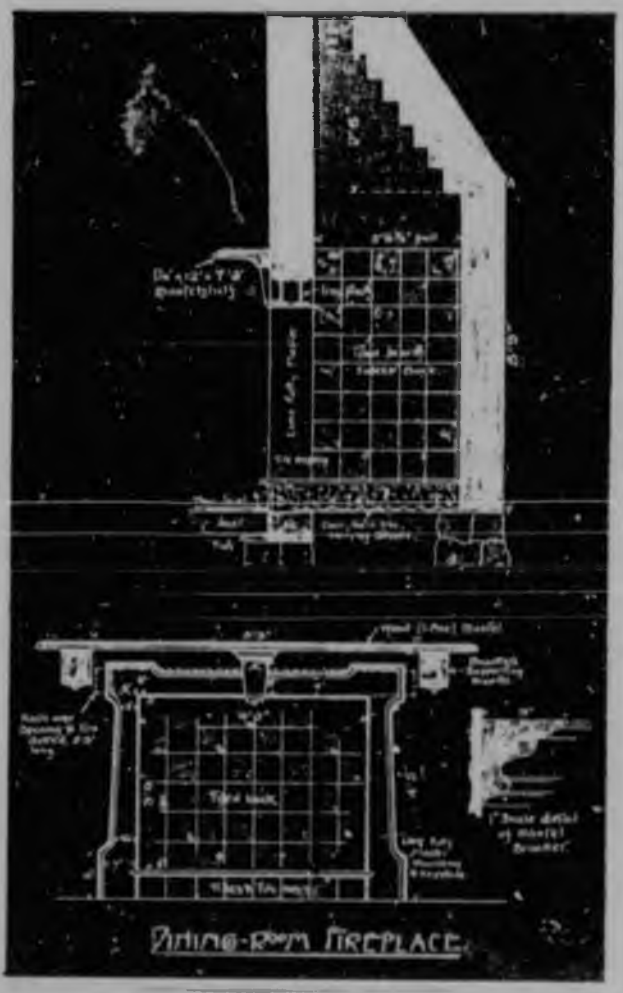

FIGURE 5.1-105



FIGURE 5.1-106

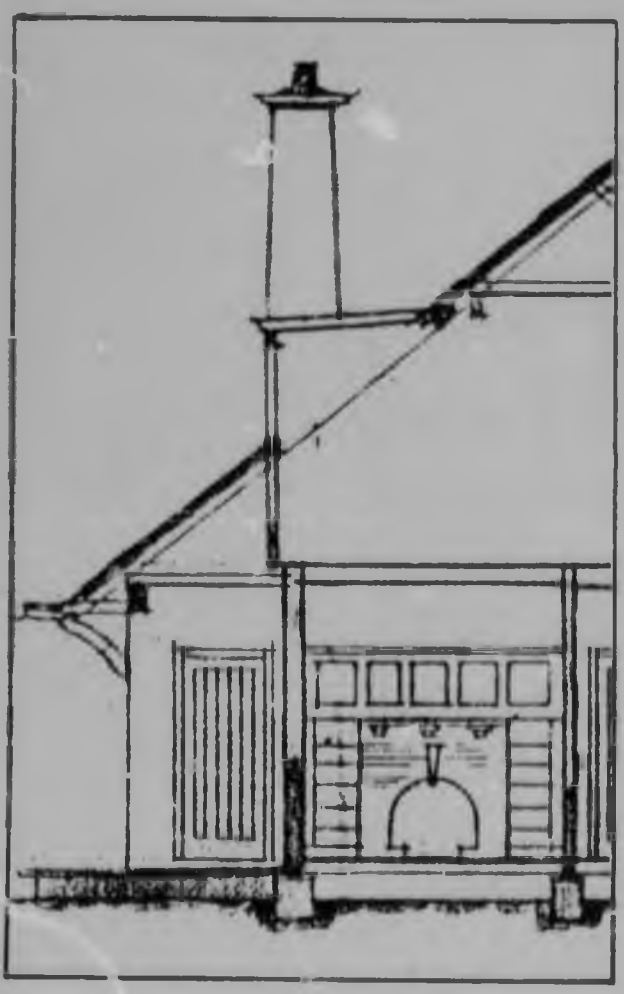

FIGURE 5.1-107



FIGURE 5.1-108



NORTH ELEVATION



WEST ELEVATION

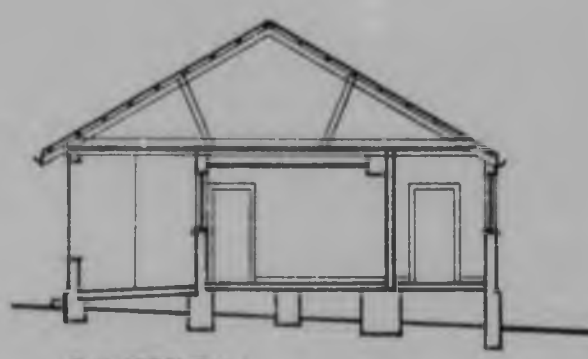

SECTION

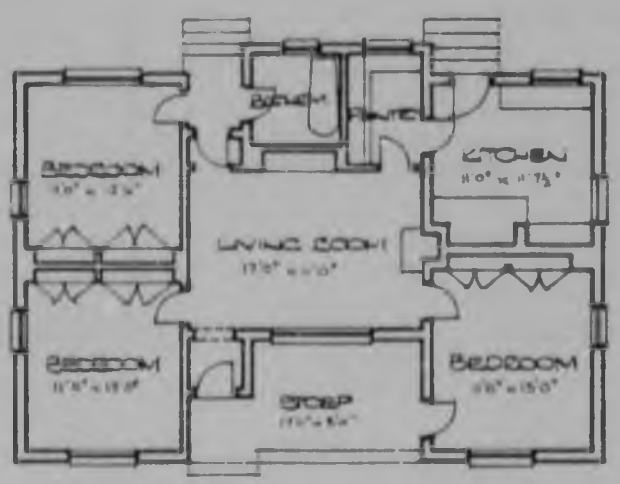

GROUND PLAN

FIGURE 5.2-1

LORENTZVILLE 148 DATE: 1906



NORTH ELEVATION



WEST ELEVATION

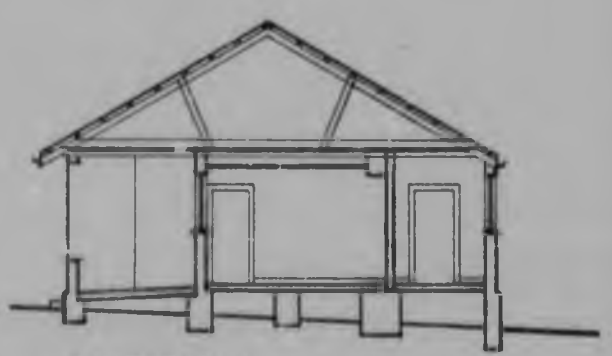

SECTION

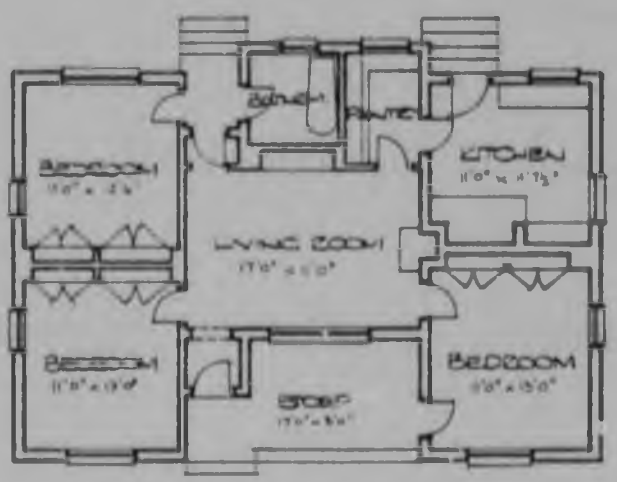

GROUND PLAN

FIGURE 5.2-1

LORENTZVILLE 148 DATE: 1906

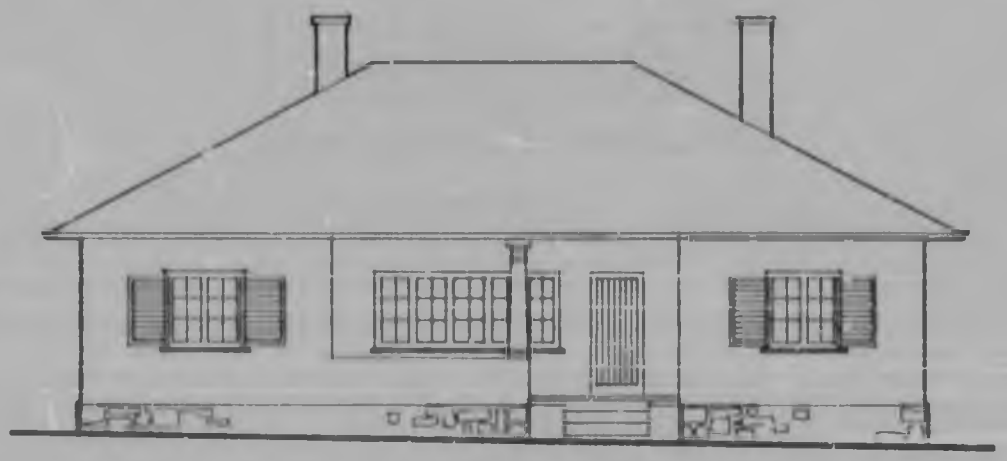

FRONT ELEVATION

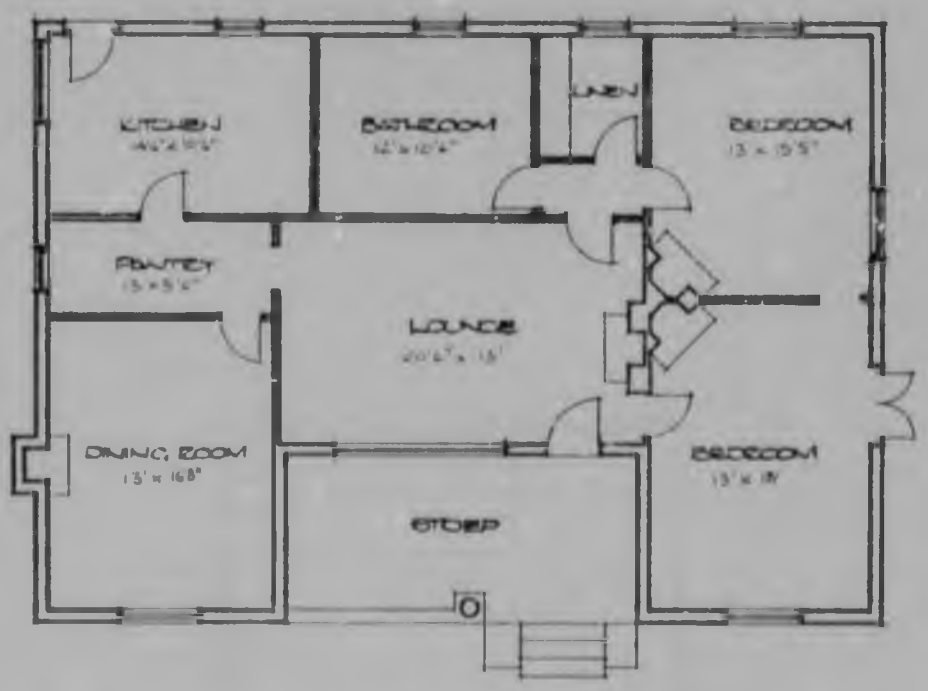

PLAN

FIGURE 5.2-2

PARKTOWN ECKSTEINS COMPOUND TYPE A DATE: 1902-1906 Baker, Masey

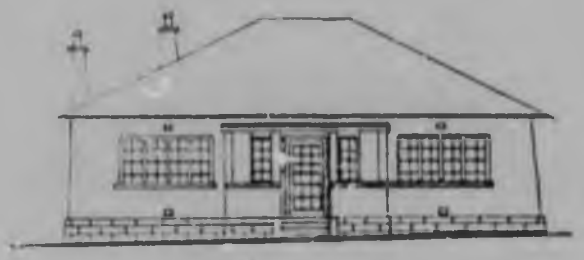

ELEVATION

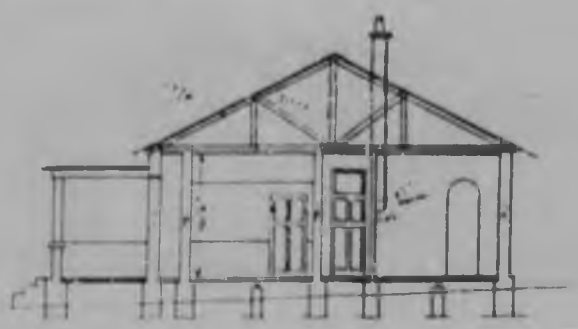



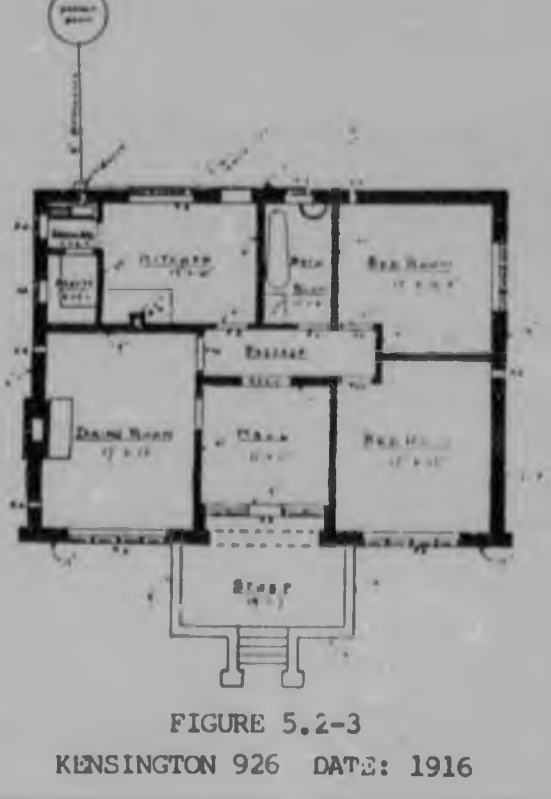

FIGURE 5.2-3
KENSINGTON 926 DATE: 1916



FRONT · ELEVATION



· BACK · ELEVATION ·



SIDE ELEVATION C (



FIGURE 5.2-4

CITY DEEP GOLD MINING CO. DATE: 1909 H. Baker, Masey



ELEVATION



ELEVATION ACROSS ST



SECTION A:B.

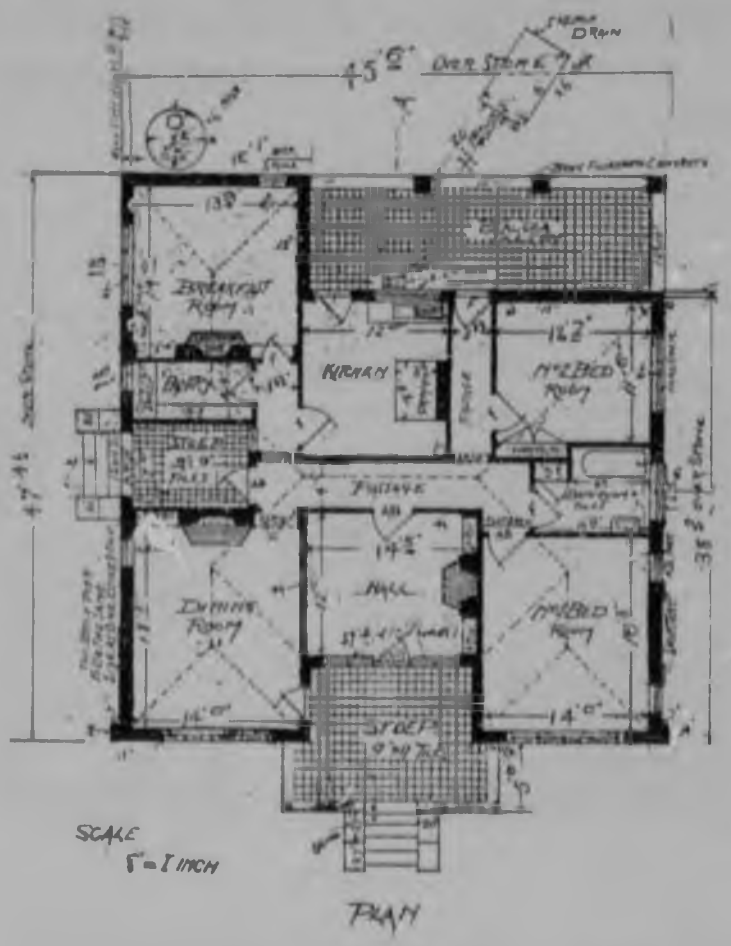

PLAN

KENSINGTON 590 DATE: 1917 FIGURE 5.2-5



ELEVATION LOOKING NORTH.

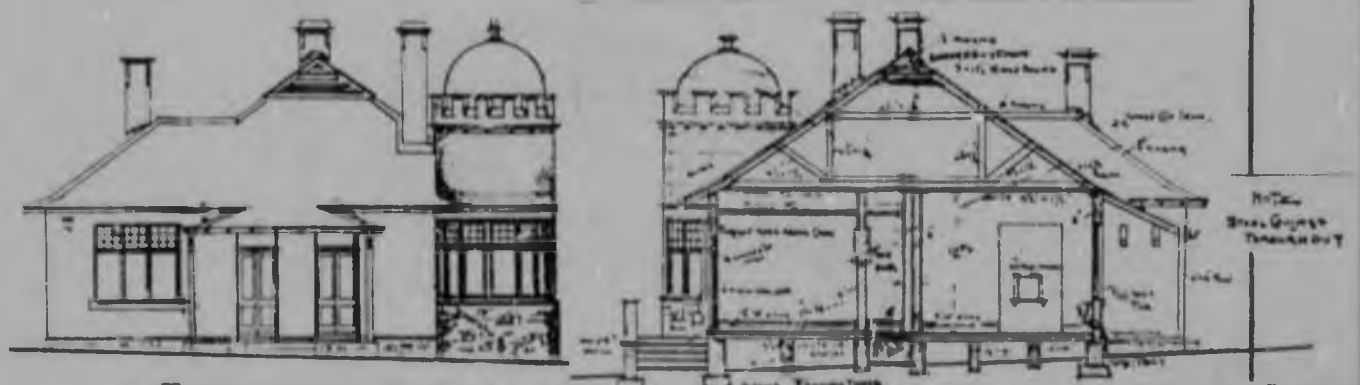

ELEVATION LOOKING EAST.

SECTION E.F.

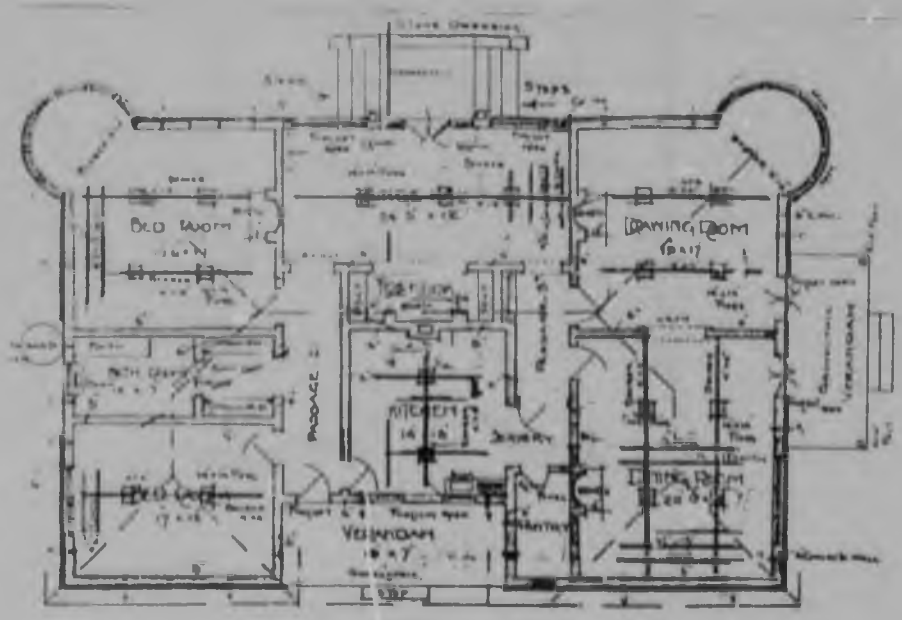

FIGURE 5.2-6

KENSINGTON 2408-2410 DATE: 1913 Smith, Murdoch



FRONT ELEVATION

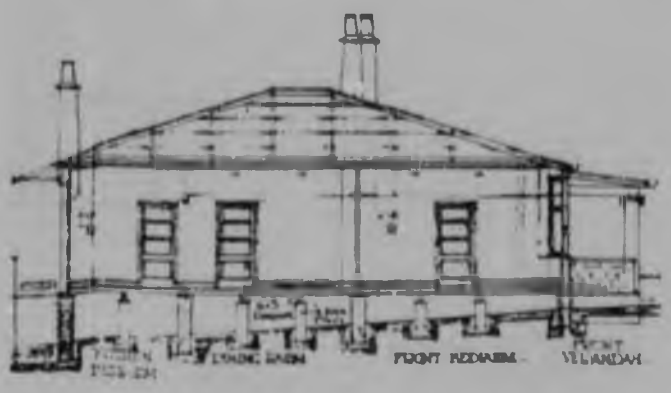

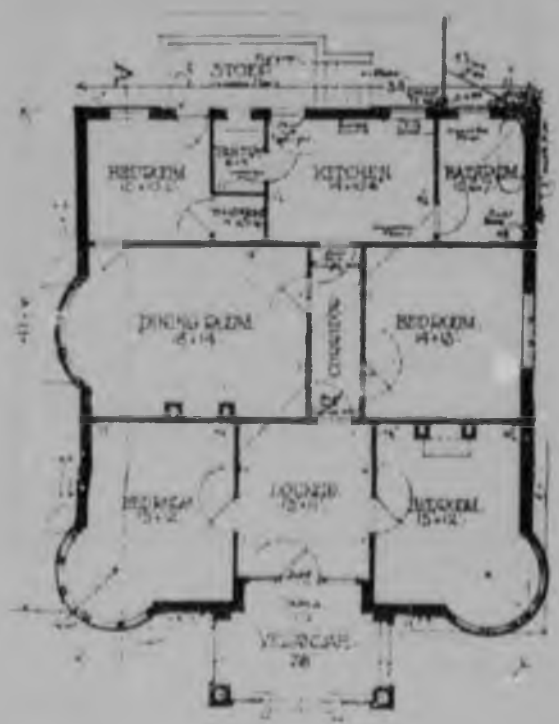

PLAN

FIGURE 5.2-7

YEOVILLE 502 DATE: 1918 J.W. Allan



FRONT ELEVATION

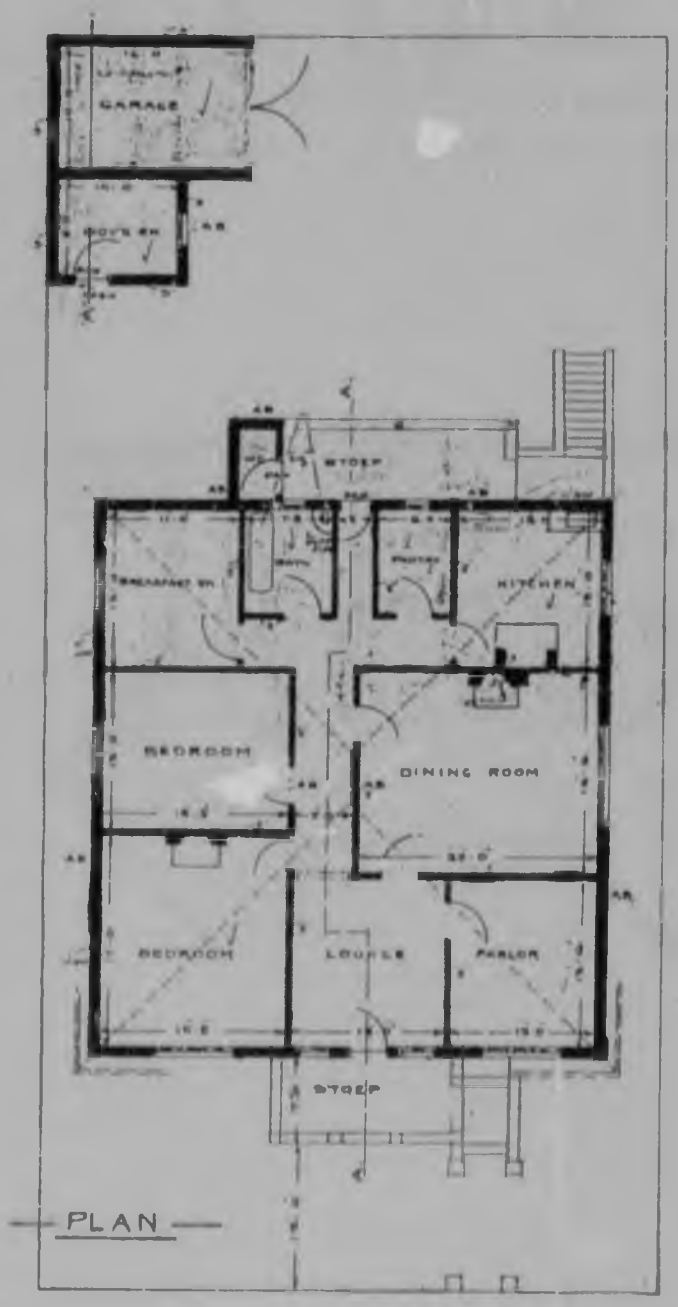

PLAN

FIGURE 5.2-8

BEREA 275 DATE: 1921 J. Mackey

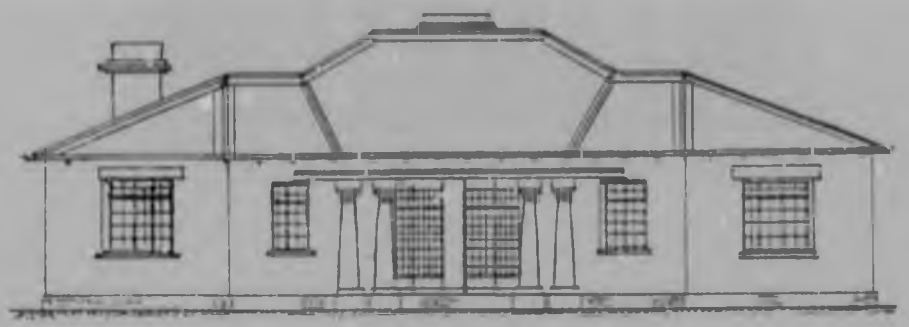

Elevation.

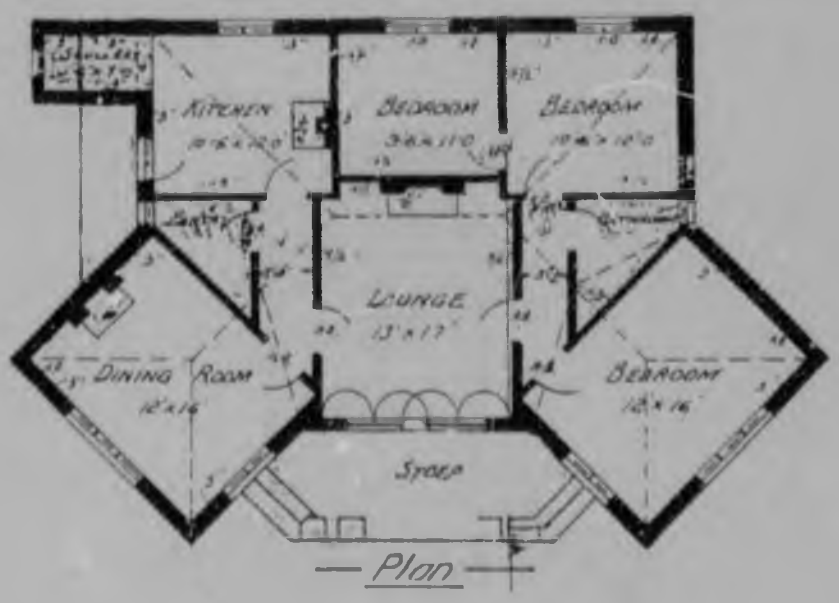

Plan

FIGURE 5.2-9

LORENTZVILLE 332 DATE: 1924



FRONT - ELEVATION



SECTION A-B



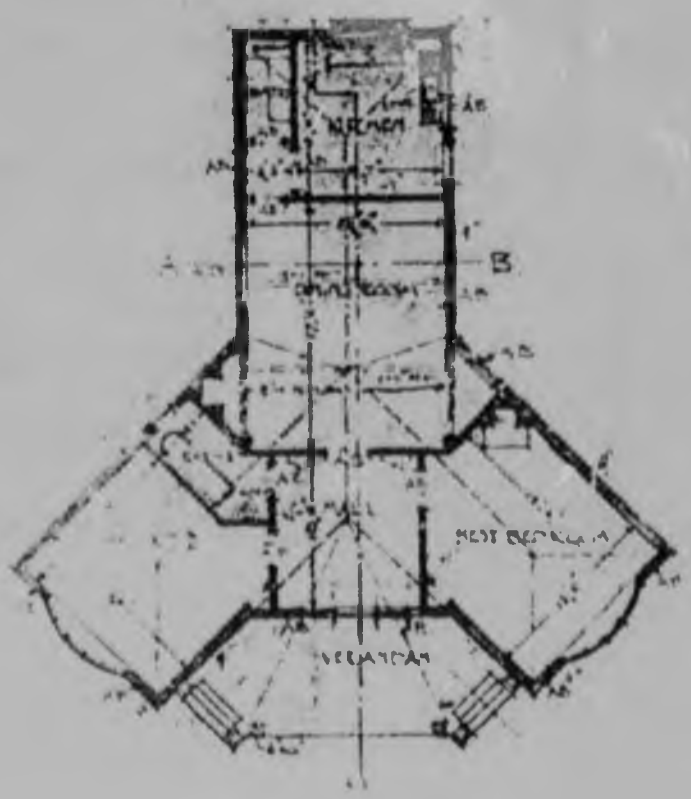

FIGURE 5.2-10

MELROSE 131 DATE: 1912 A.G. Monsbourgh

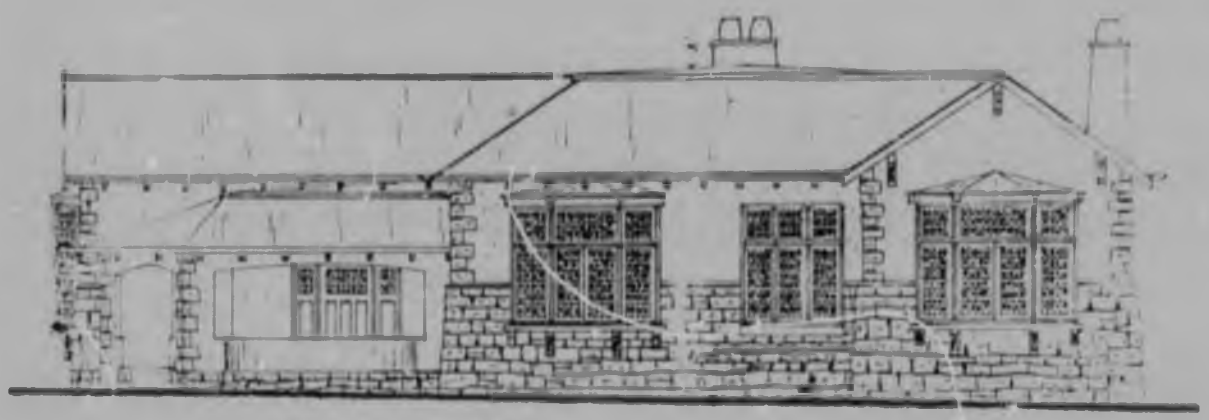

Front Elevation

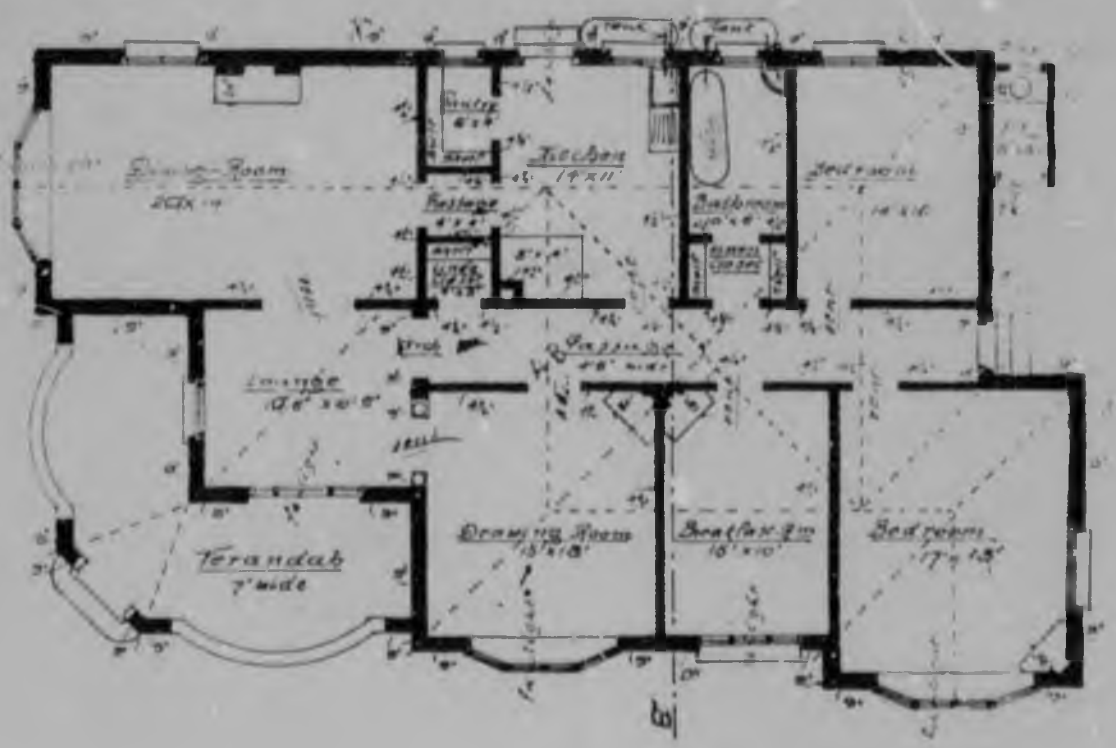

FIGURE 5.2-11

BEREA 580 DATE: 1916



SOUTH ELEVATION



NORTH ELEVATION

SECTION A-B



GROUND PLAN

FIGURE 5.2-12

BELLEVUE EAST 351 DATE: 1910 J. Quail



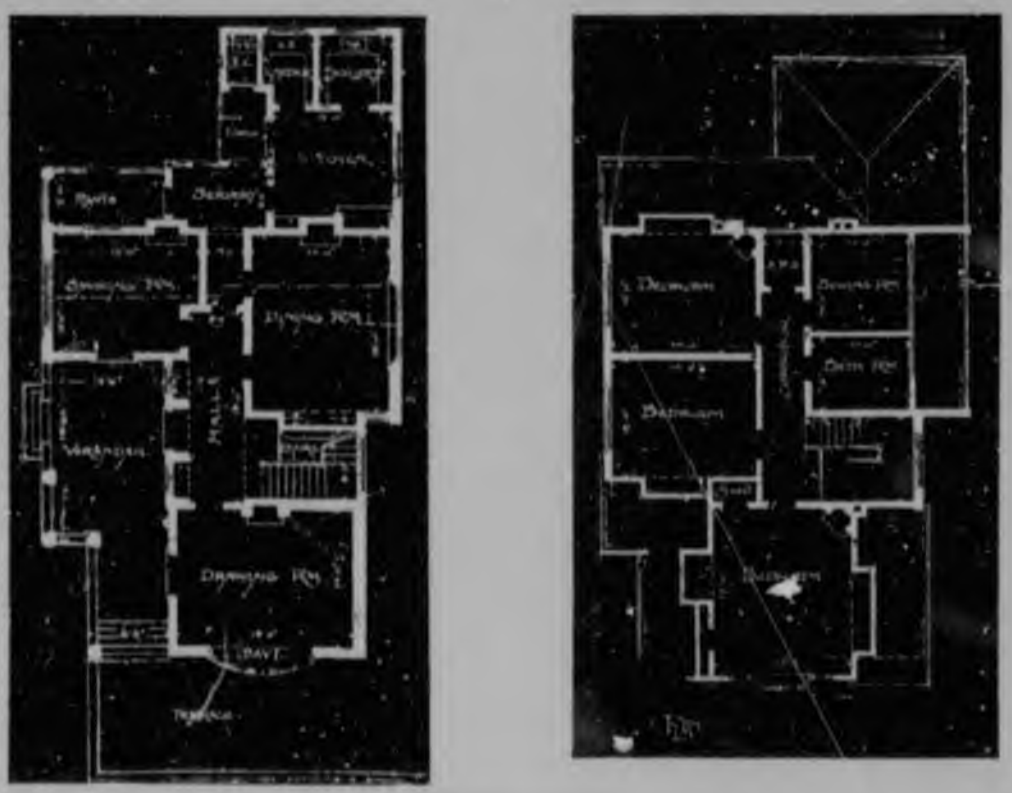

FIGURE 5.2-13

BEREA 349 DATE: 1906 Scott, Hudson



NORTH ELEVATION



EAST ELEVATION



SOUTH ELEVATION



WEST ELEVATION

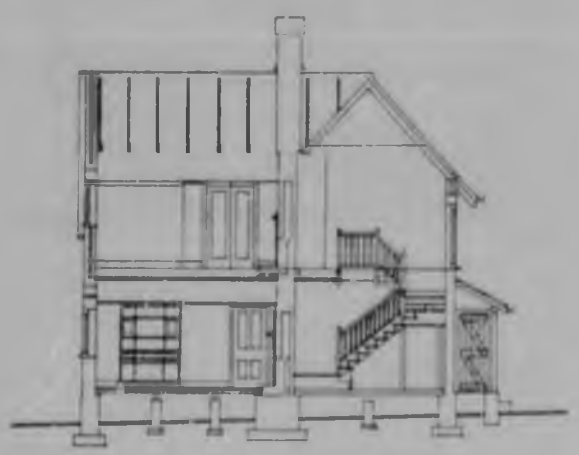

SECTION A-A



SECTION B-B

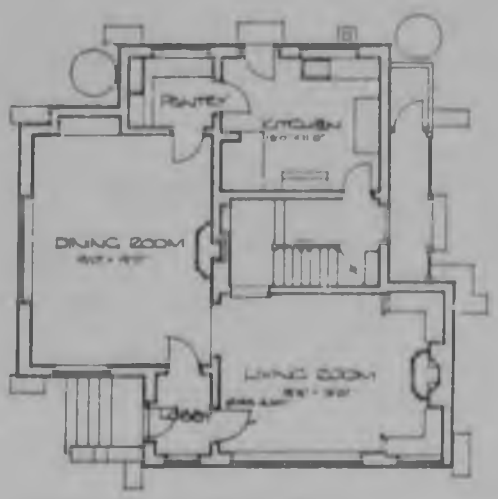

GROUND FLOOR PLAN

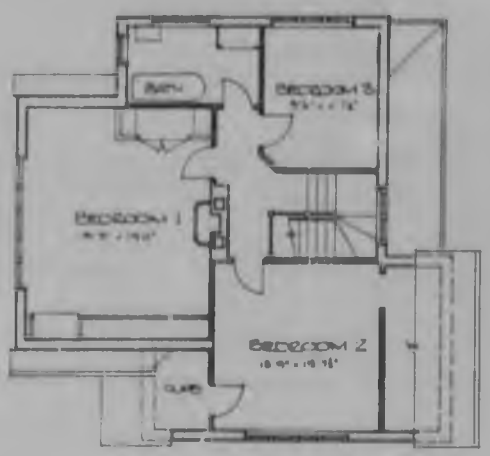

FIRST FLOOR PLAN

BEREA 951-952 DATE: 1915 Pearse, Ellis FIGURE 5.2-14



FRONT ELEVATION



SIDE ELEVATION

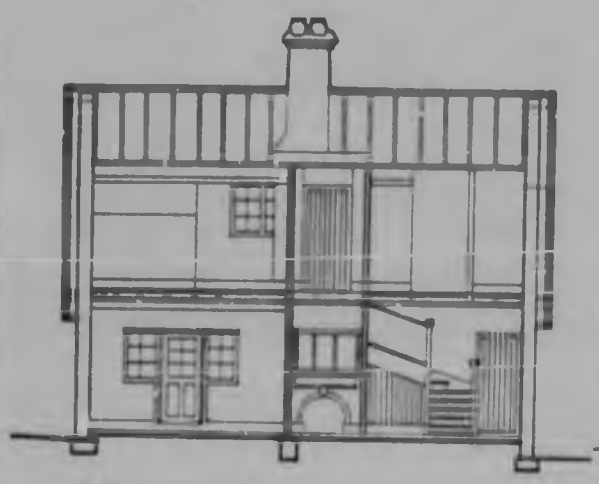

SECTION A-A

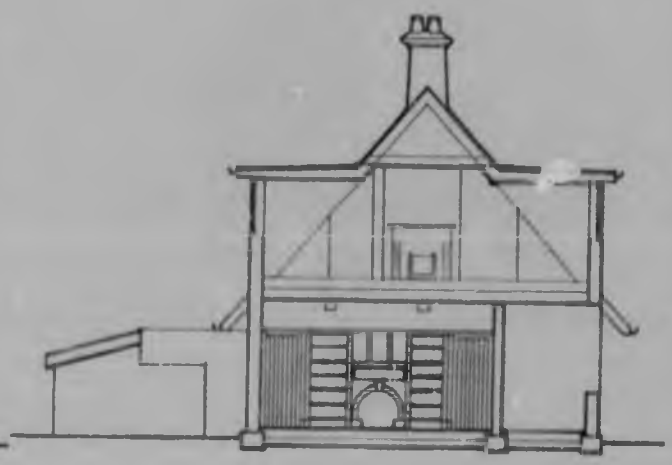

SECTION B-B

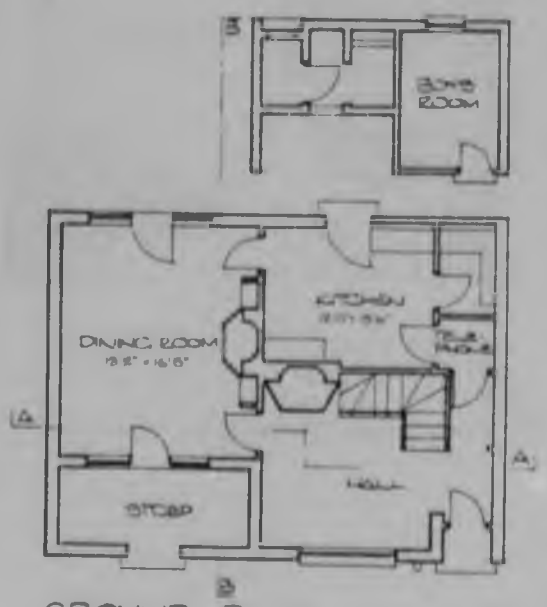

GROUND PLAN

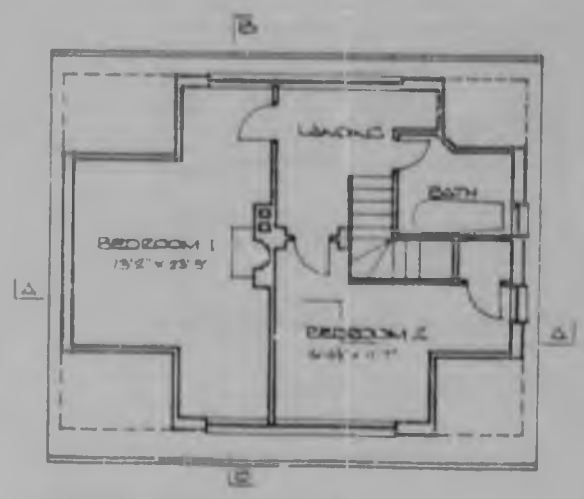

FIRST FLOOR PLAN

FIGURE 5.2-15

BELLEVUE EAST 352 DATE: 1911 Baker, Flemming



NORTH · ELEVATION ·



· SOUTH ELEVATION ·

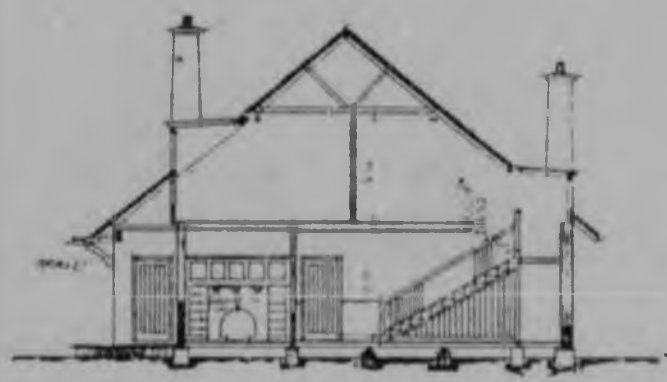

SECTION A A



EAST · ELEVATION

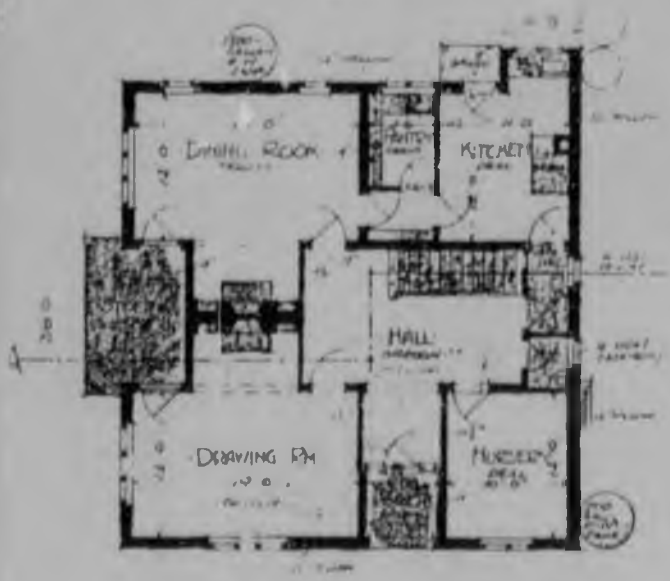

GROUND · PLAN

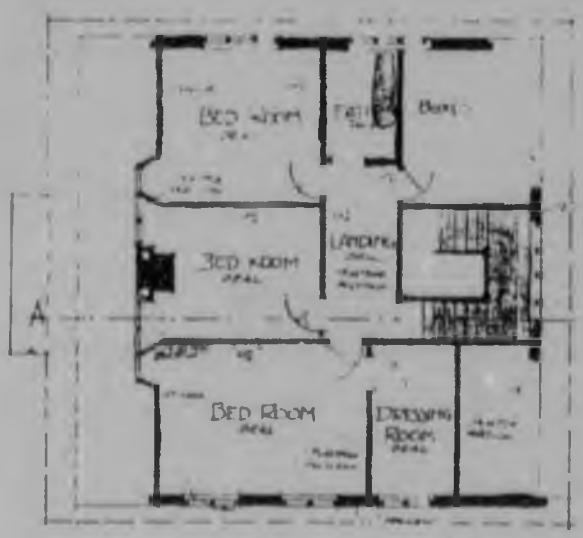

ATTIC PLAN

FIGURE 5.2-16

YEOVILLE 552 DATE: 1910 Baker, Masey

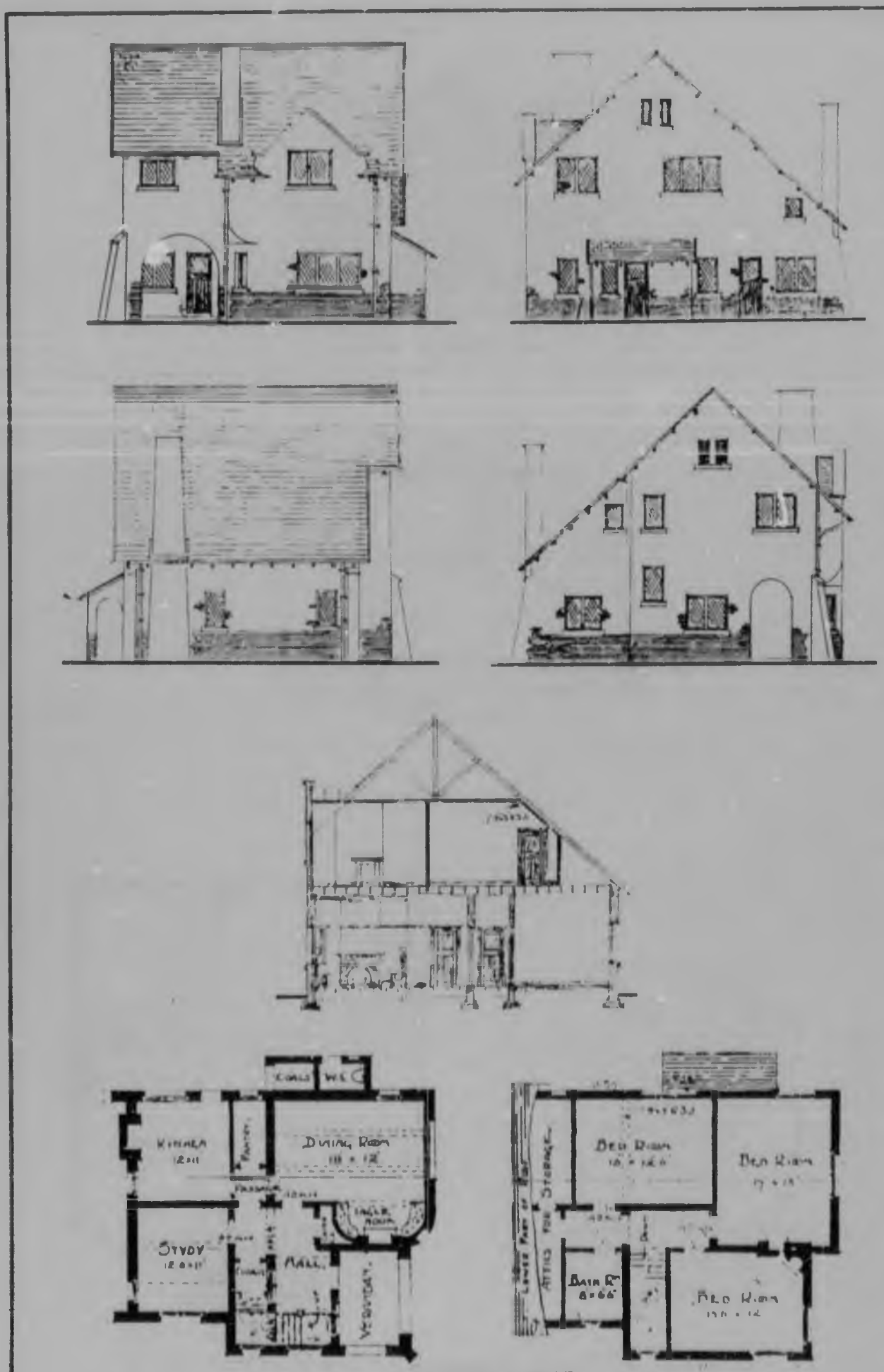

FIGURE 5.2-17

WANDERERS VIEW 56 DATE: 1912 Maggregor, Ritchie



FRONT ELEVATION

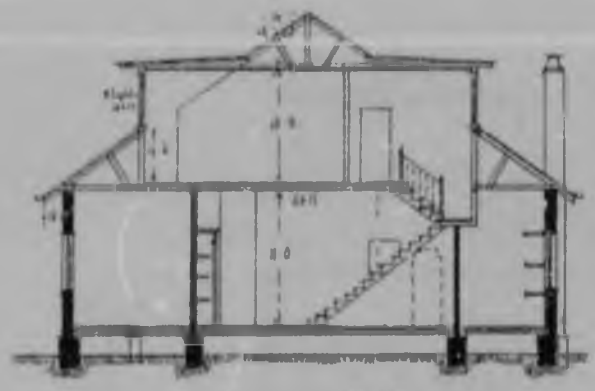

SECTION A-B

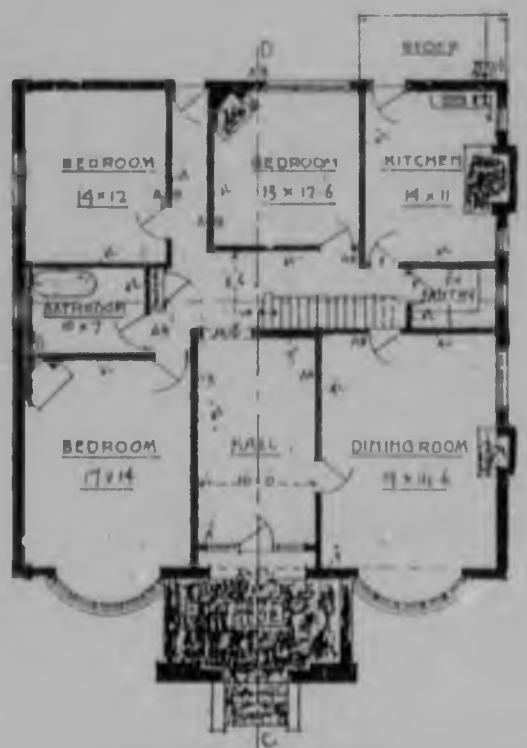

GROUND FLOOR PLAN

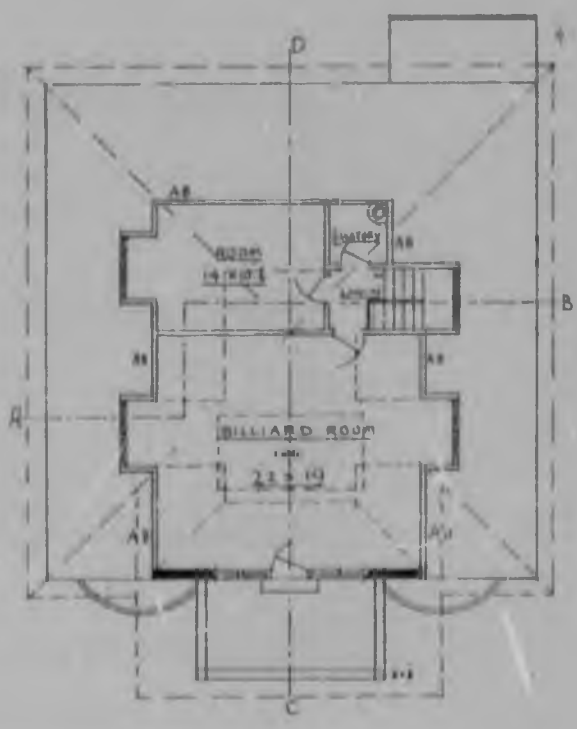

UPPER FLOOR PLAN

FIGURE 5.2-18

BEREA 1207 DATE: 1916 B.R. Avery



Elevation

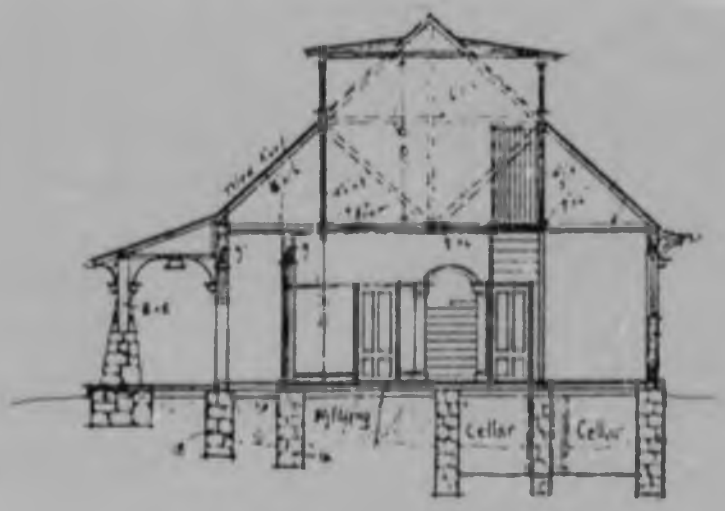

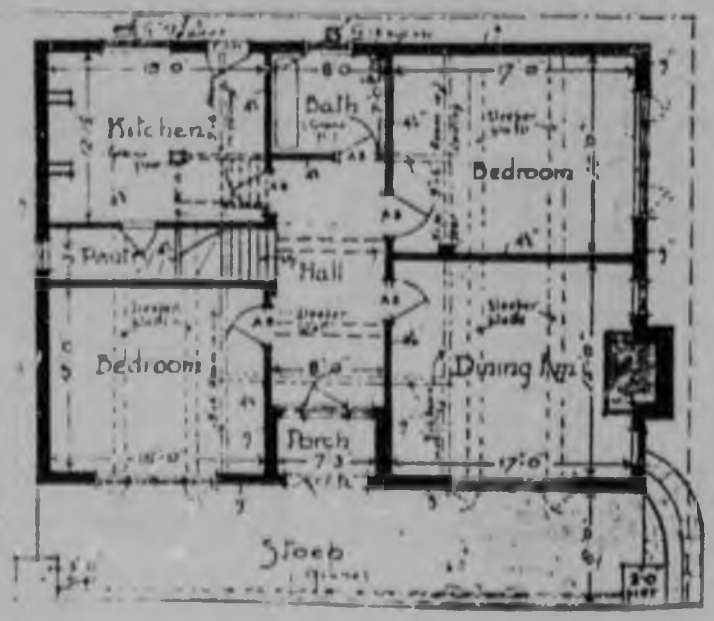

FIGURE 5.2-19

KENSINGTON 824-825 DATE: 1918 J.W. Allan



EAST ELEVATION.

NORTH. ELEVATION.



WEST. ELEVATION

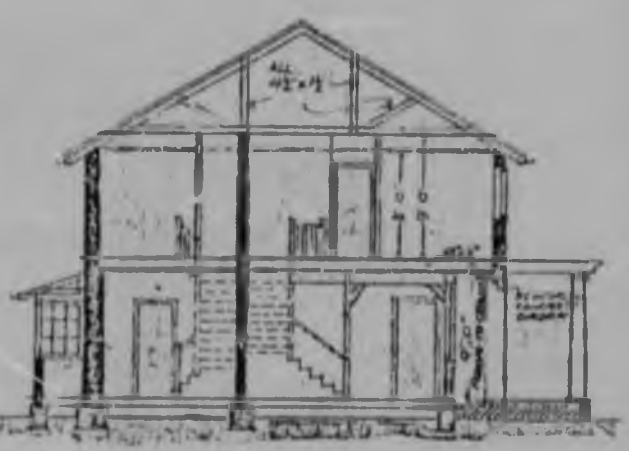

.SECTION. A B.

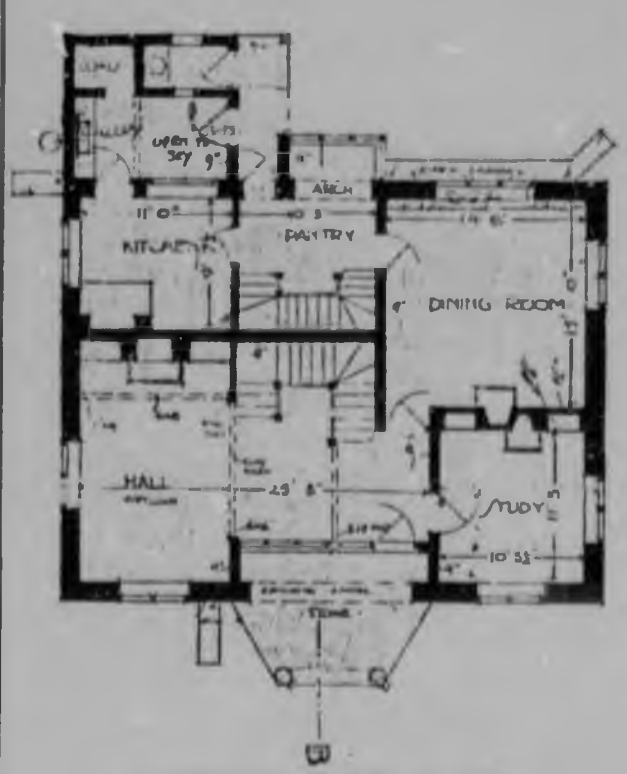

. GROUND. FLOOR. PLAN.

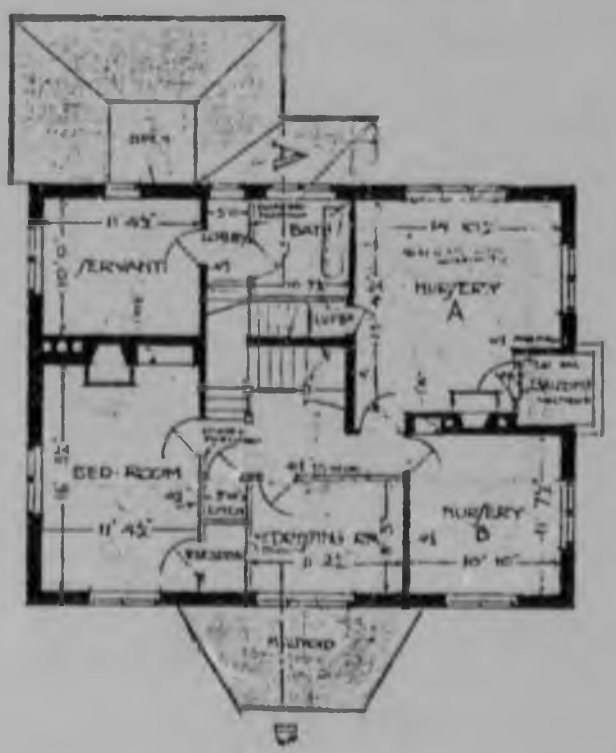

. FIRST. FLOOR. PLAN.

PARKOMN 331 DATE: 1909 Baker, Masey FIGURE 5.2-20



EAST ELEVATION.

NORTH. ELEVATION.



WEST. ELEVATION

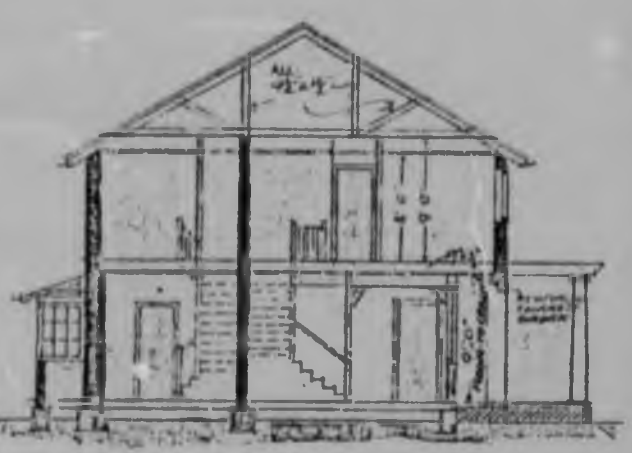

.SECTION. A B.

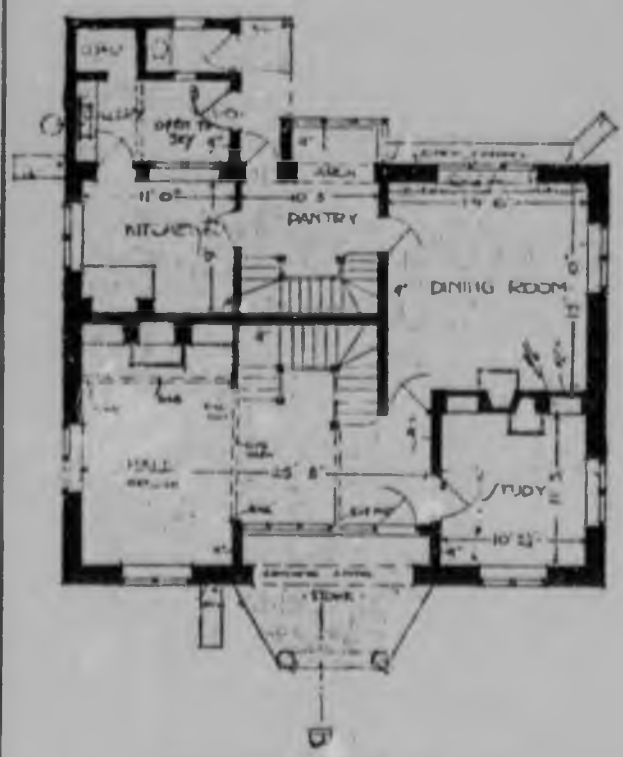

- GROUND. FLOOR. PLAN.

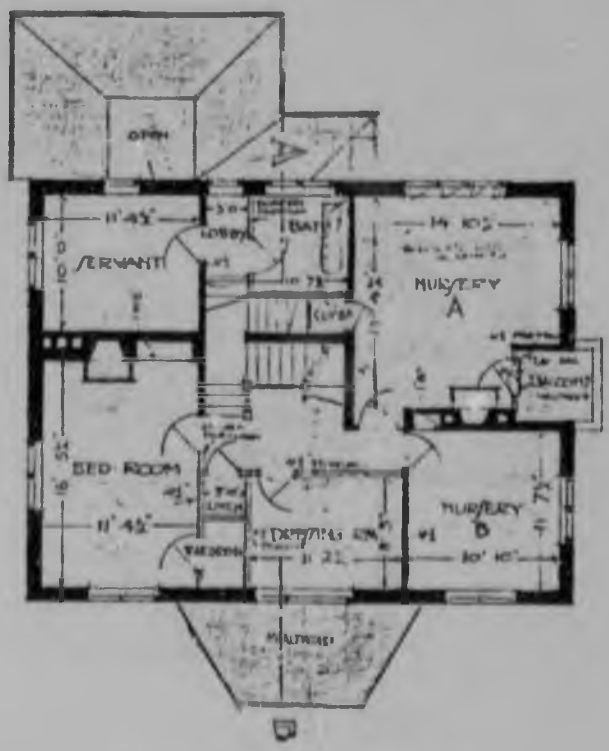

. FIRST. FLOOR. PLAN.

PARKOWN 331 DATE: 1909 Baker, Masey FIGURE 5.2-20



SOUTH ELEVATION

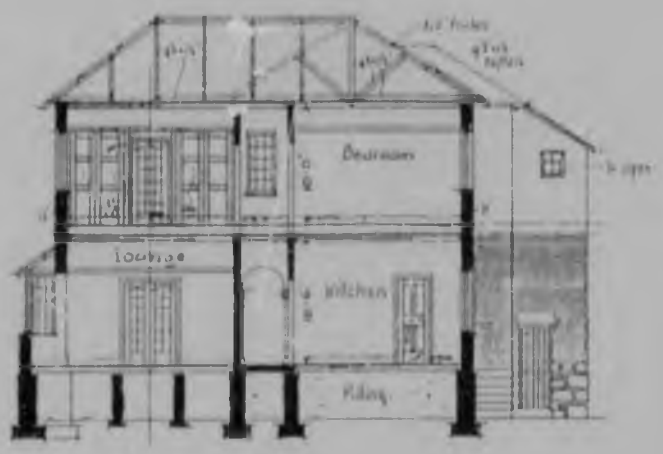

SECTION A.B.

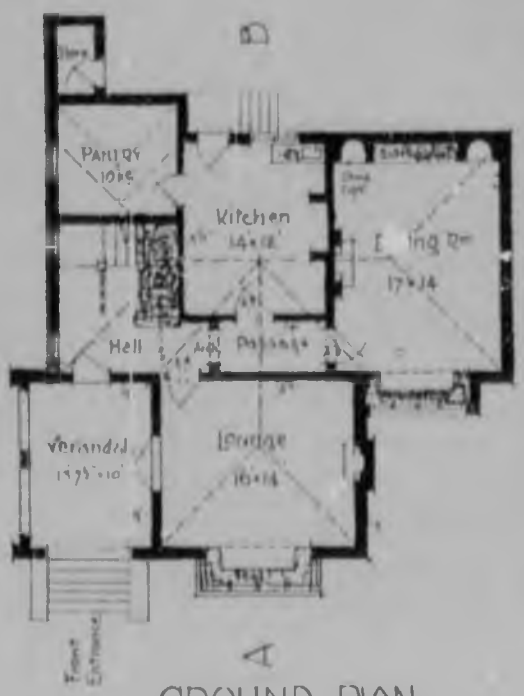

GROUND PLAN.



1ST FLOOR PLAN

FIGURE 5.2-21

YEOVILLE 639 DATE: 1919 J. Parker



FRONT ELEVATION



SIDE ELEVATION

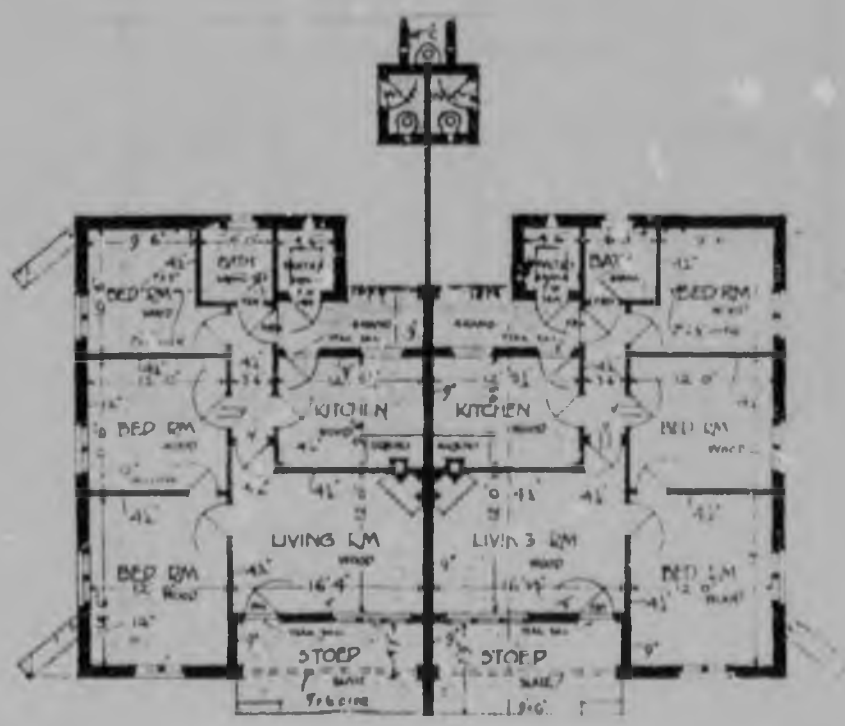

FIGURE 5.2-22

CITY DEEP GOLD MINING CO. TYPE B DATE: 1909 Baker, Masey

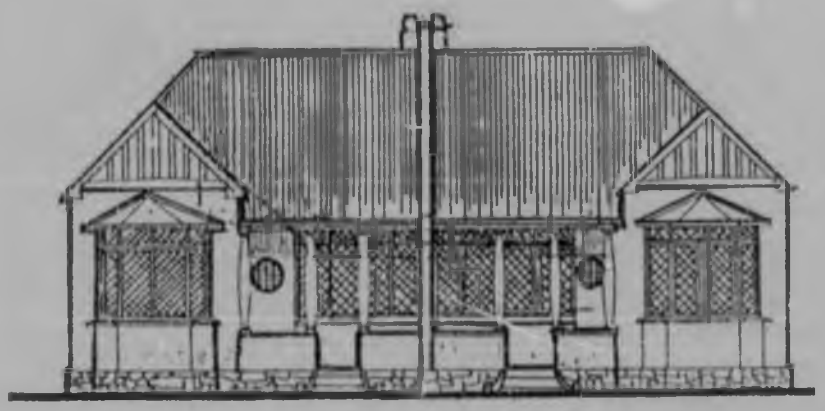

—ELEVATION—

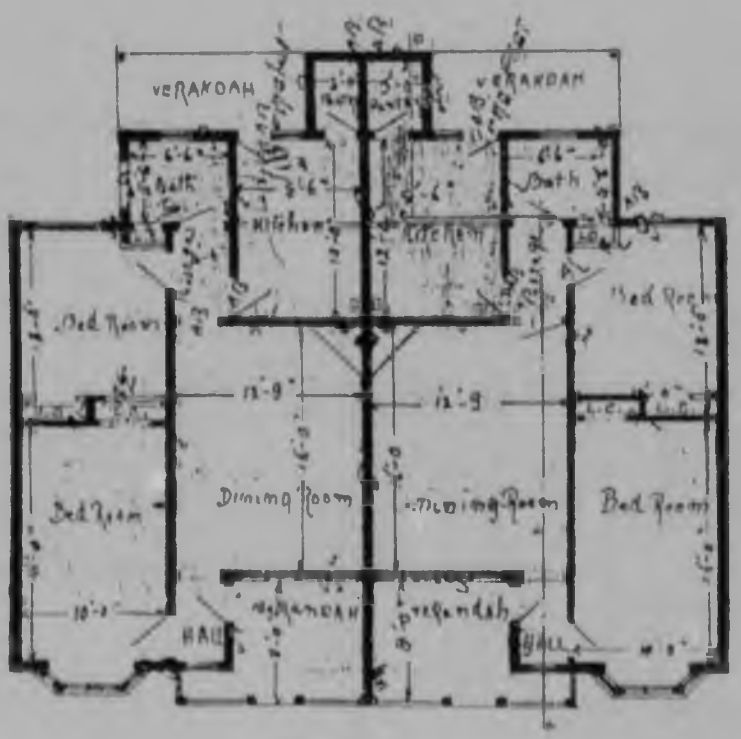

— PLAN —

FIGURE 5.2-23

BELLEVUE EAST 174 DATE: 1919



ELEVATION TO QUARTZ STREET

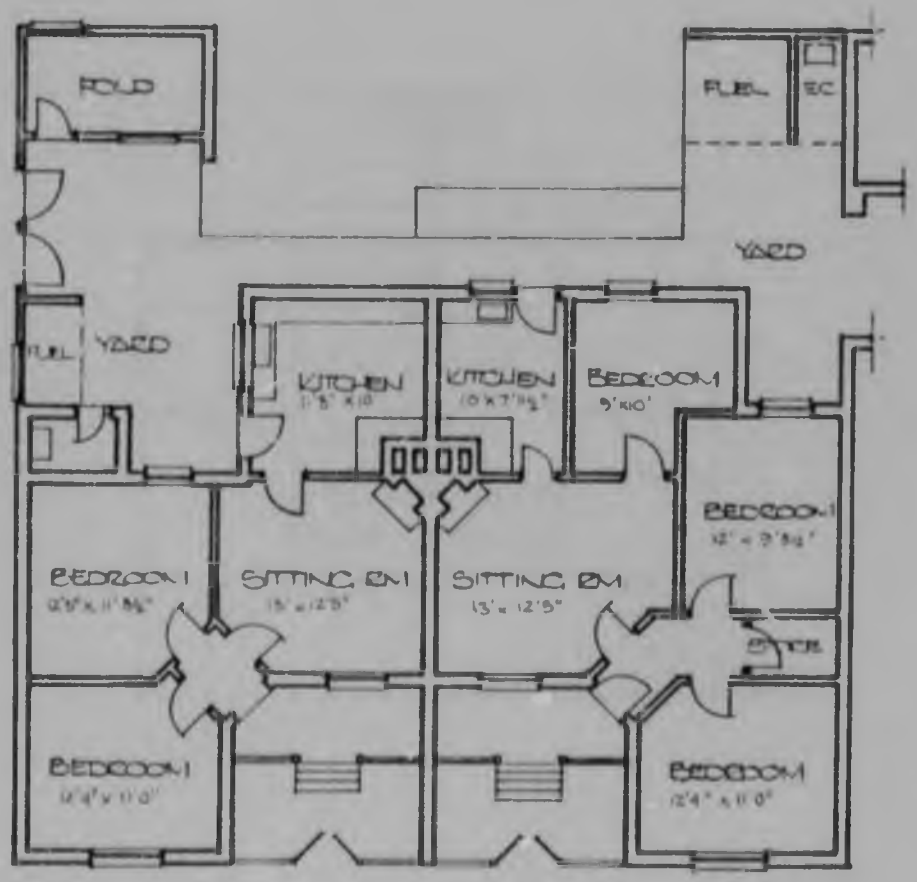

PLAN

FIGURE 5.2-24

HOSPITAL HILL 2419 DATE: 1905 Reid and Green



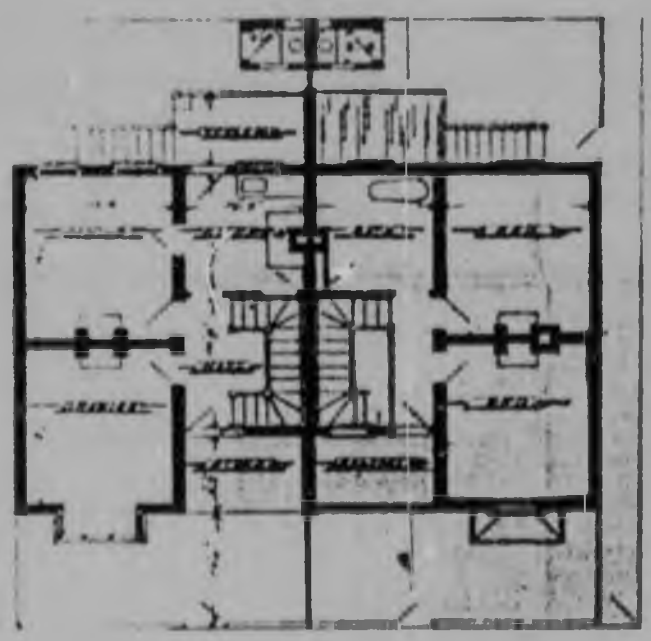

FIGURE 5.2-25

BELLEVUE EAST 284 DATE: 1905



FRONT ELEVATION.

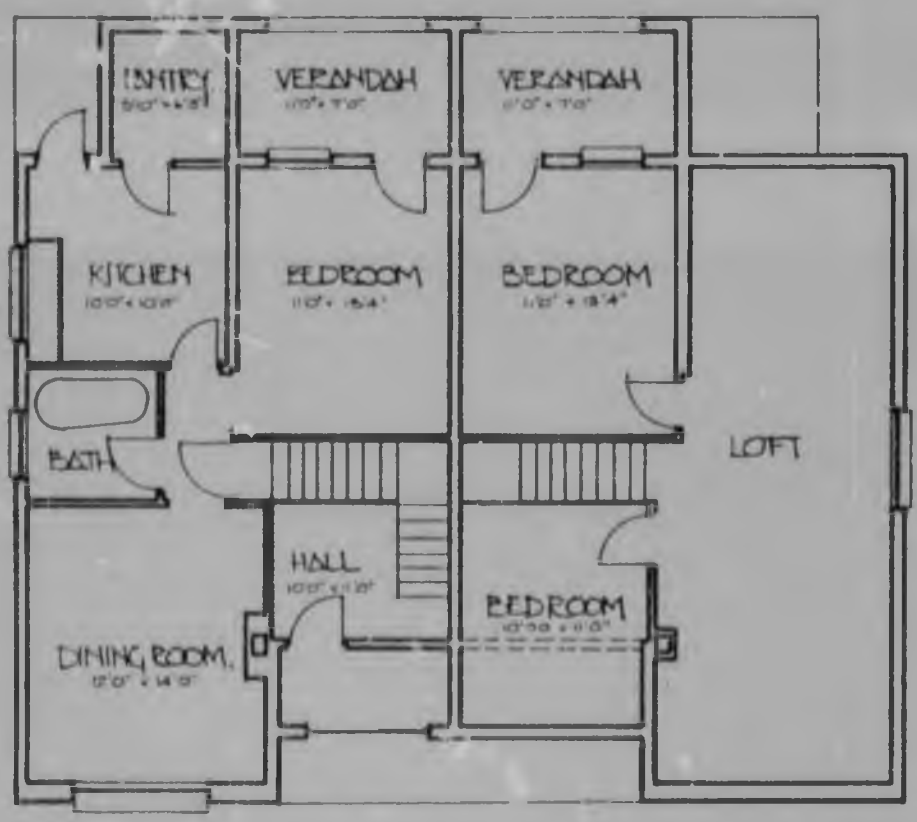

GROUND FLOOR

UPPER FLOOR

FIGURE 5.2-26

BELLEVUE 454 DATE: 1923





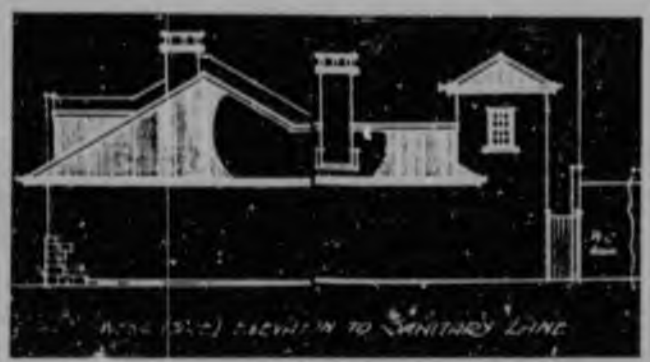

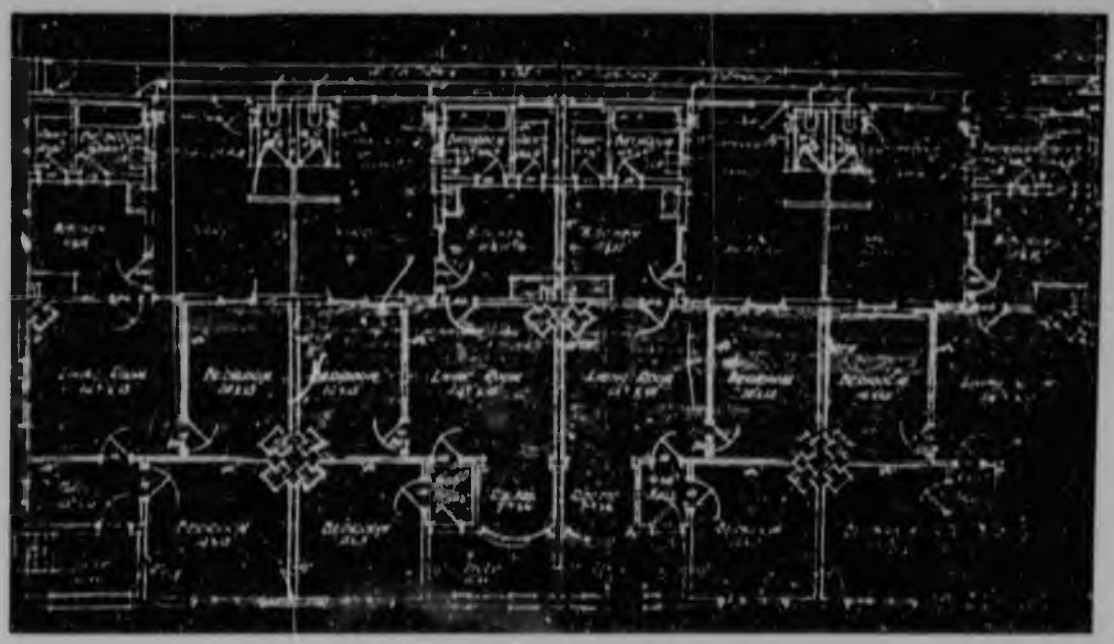

FIGURE 5.2-27

HILLBROW 5269-5270 DATE: 1922 Sinclair Mac Donald



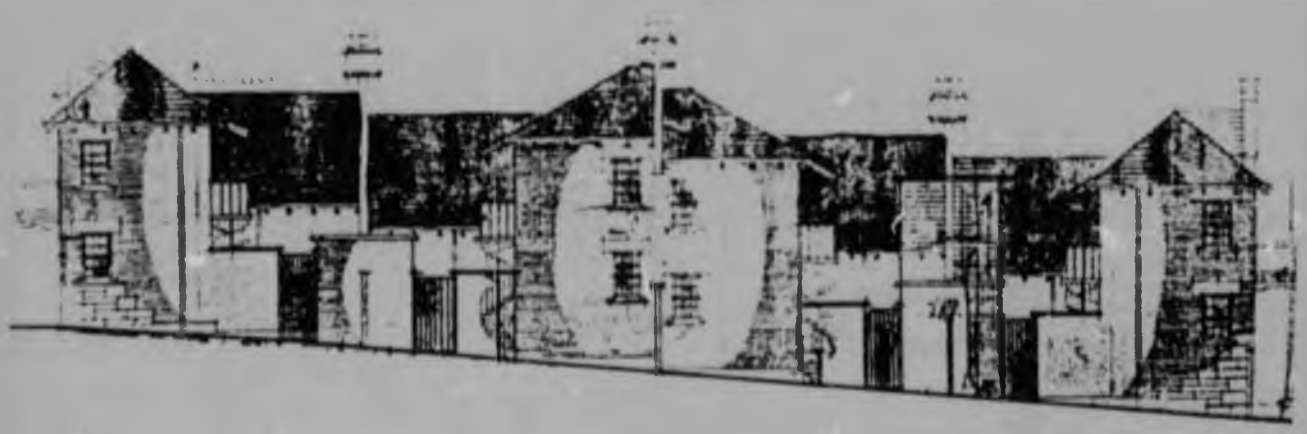



FIGURE 5.2-28

HILLBROW 5377-5378 DATE: 1923 Sinclair Mac Donald



East Elevation

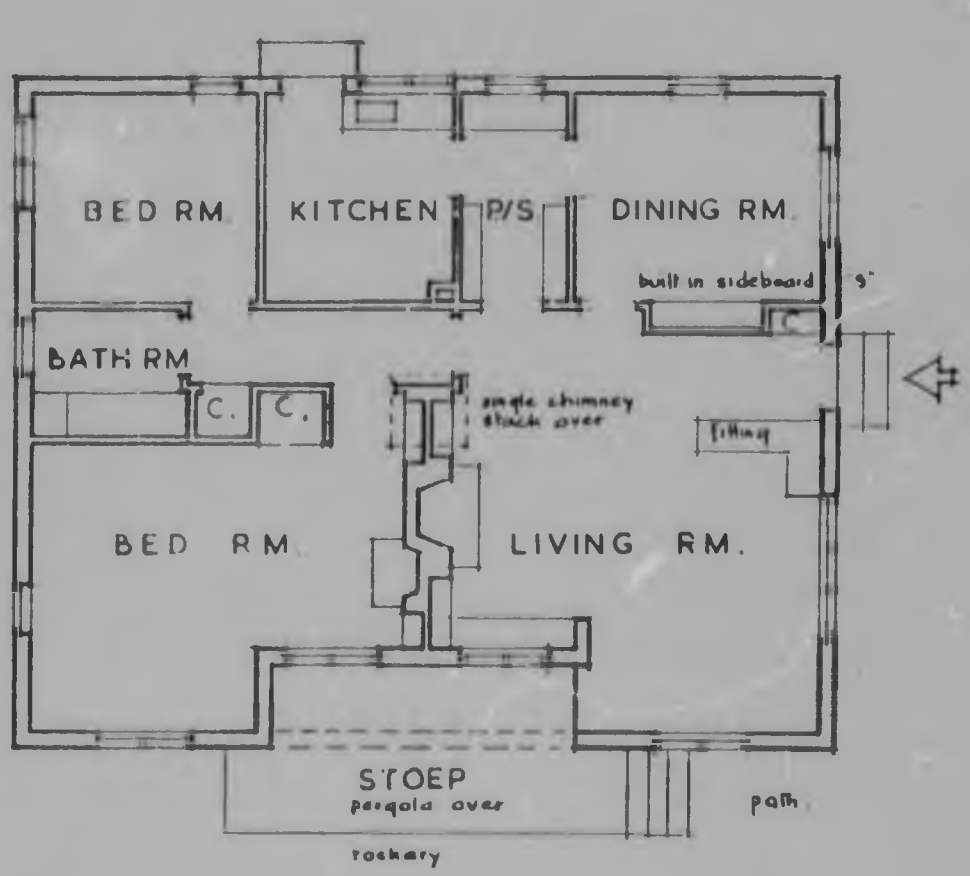

PLAN
Sc 1/8 in 1 ft

FIGURE 5.2-29

PARKVIEW 131 DATE: circa 1910 Baker, Masey

ILLUSTRATIONS

TO

CHAPTER SIX



FIGURE 6.1-1



FIGURE 6.1-2



FIGURE 6.1-3



FIGURE 6.1-4

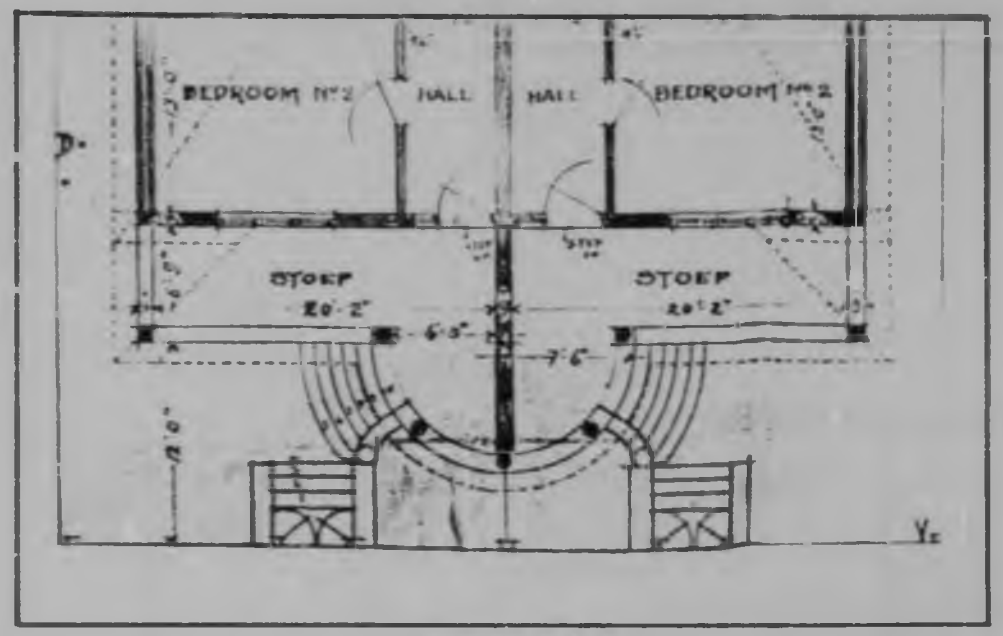

FIGURE 6.1-5



FIGURE 6.1-6



FIGURE 6.1-7



FIGURE 6.1-8



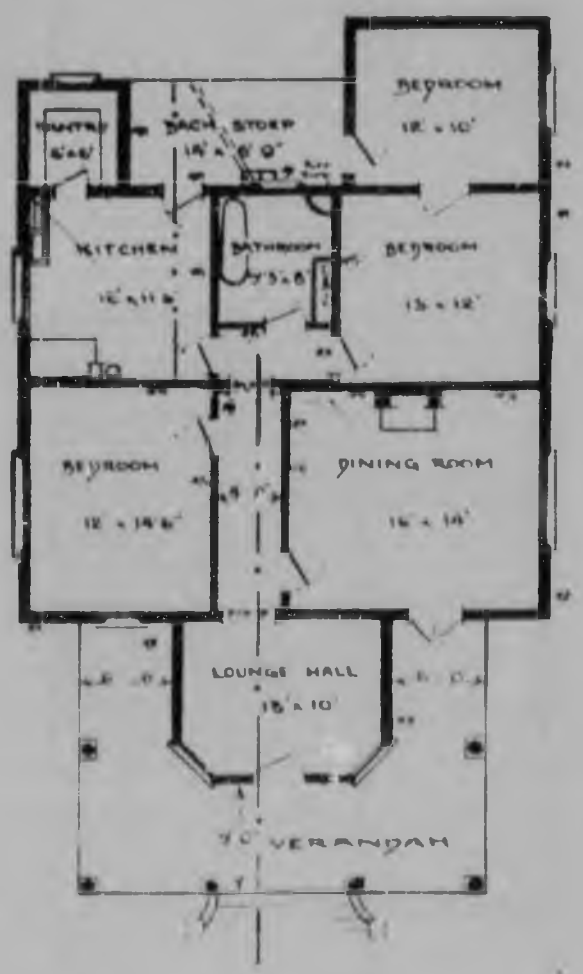

FIGURE 6.2-1

KENILWORTH 324-325 DATE: 1917

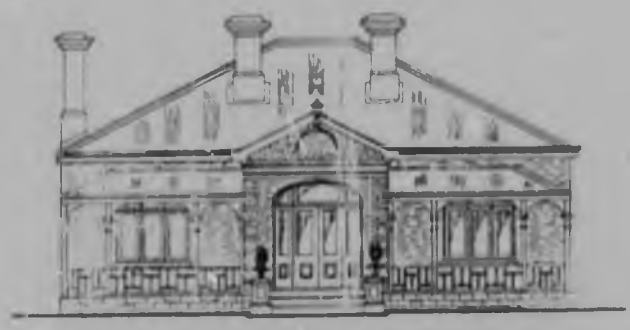

FRONT ELEVATION



ELEVATION

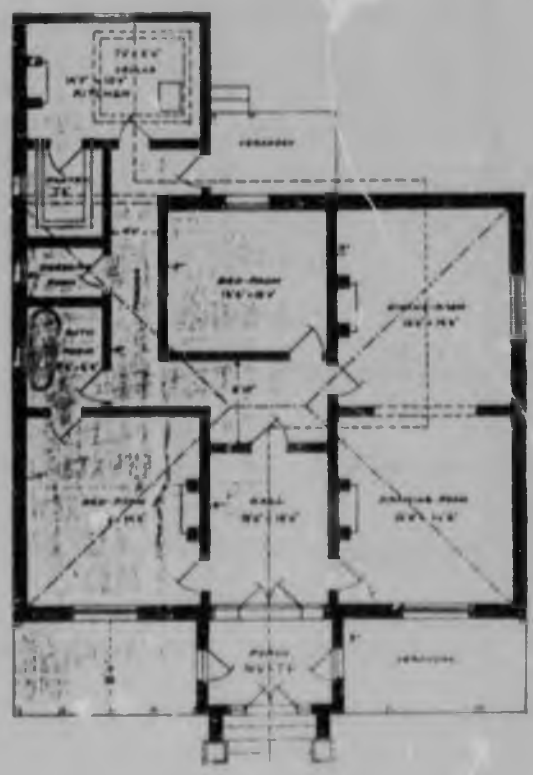

FIGURE 6.2-2

BEREA 149 DATE: circa 1902



FRONT ELEVATION

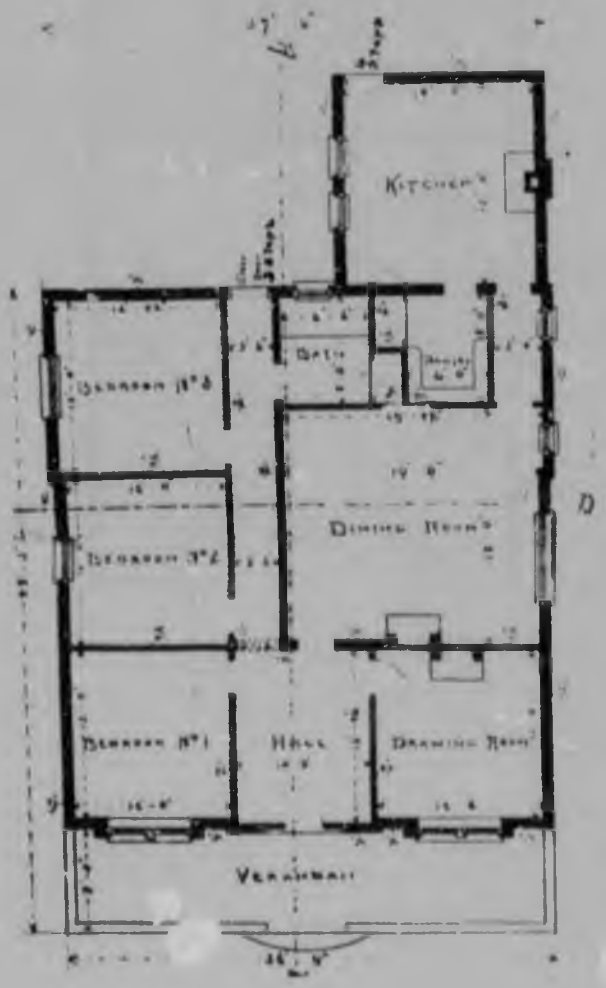

FIGURE 6.2-3

WANDERERS VIEW 55 DATE: 1905

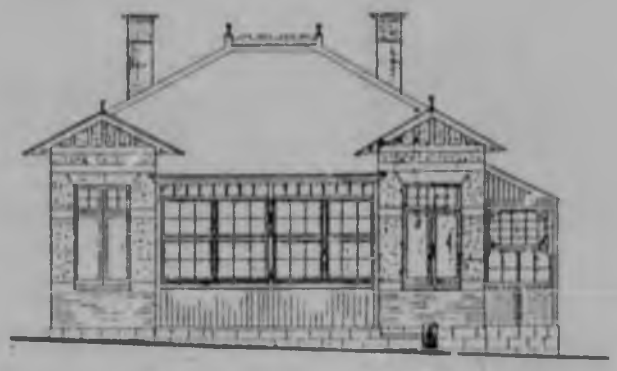

FRONT ELEVATION

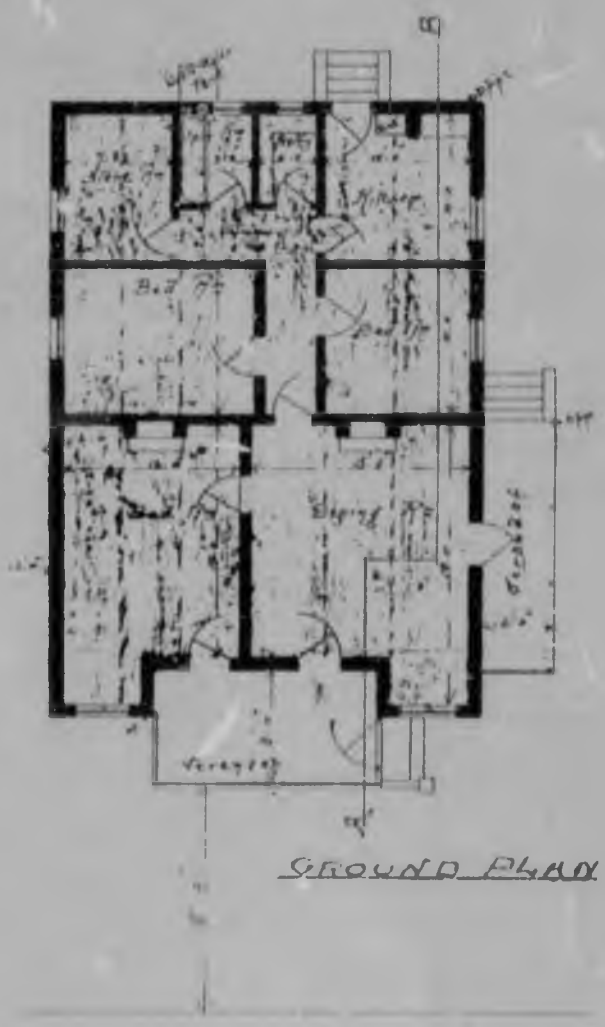

GROUND PLAN

FIGURE 6.2-4

BELLEVUE EAST 440 DATE: 1904 W.M. Knockiter



North Elevation



West Elevation

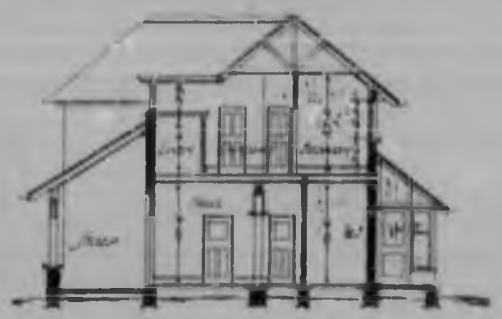

Section A-A.



South Elevation

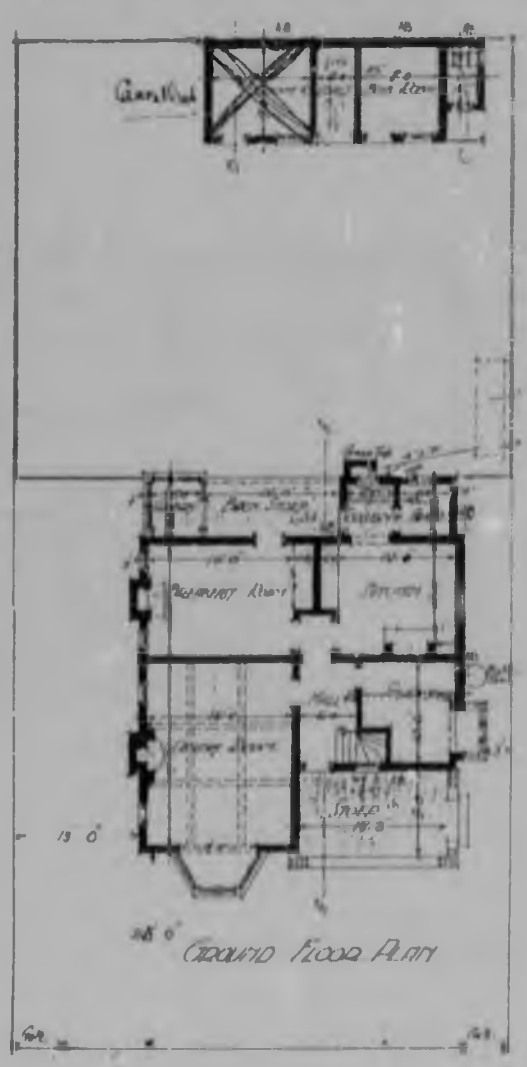

Ground Floor Plan



East Elevation

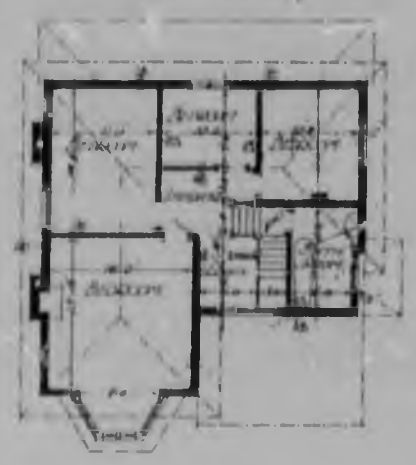

First Floor Plan

FIGURE 6.2-5

BEREA 910 DATE: 1913 D.M. Sinclair

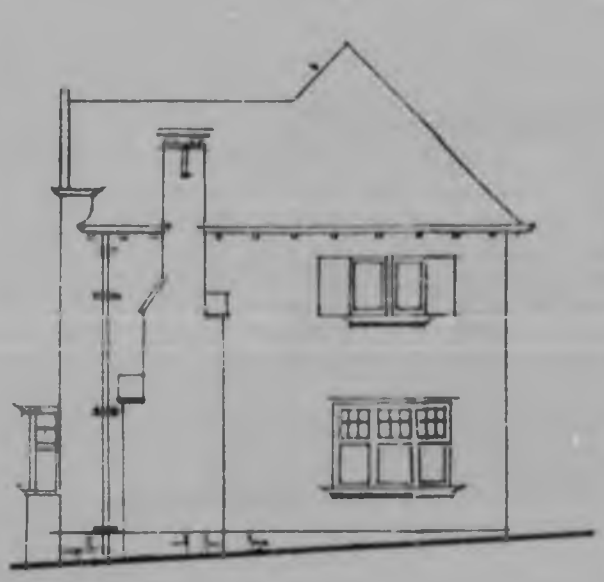

EAST.VIEW.

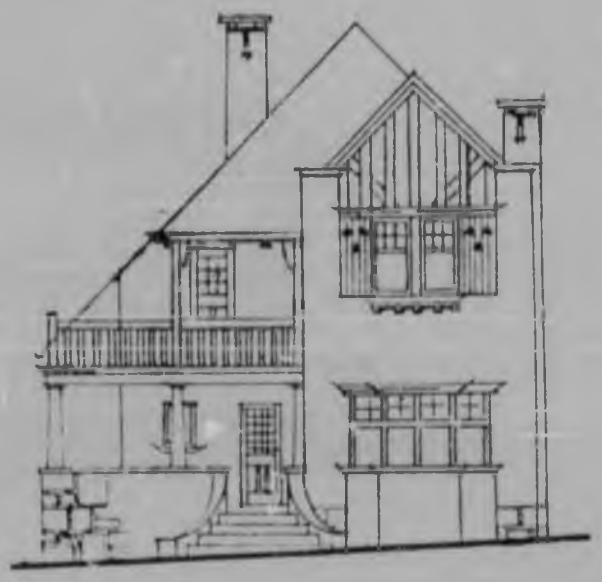

SOUTH VIEW.

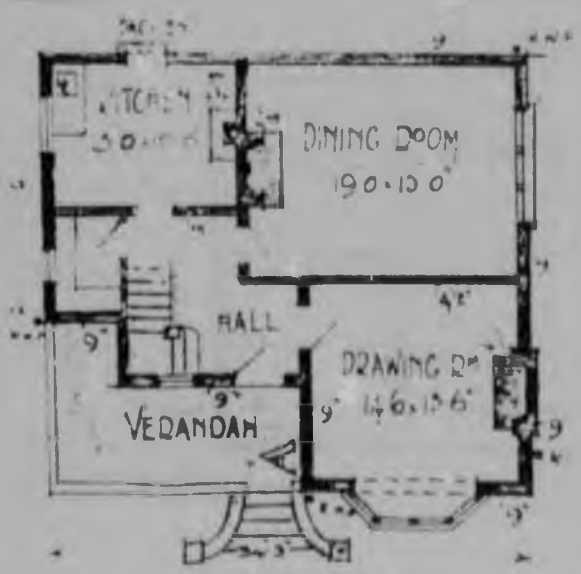

PLAN.

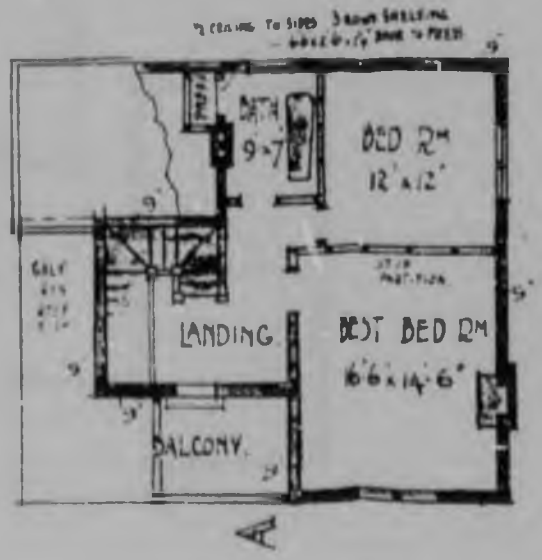

UPPER.PLAN

FIGURE 6.2-6

YEOVILLE J79 DATE: 1905 F. Parker



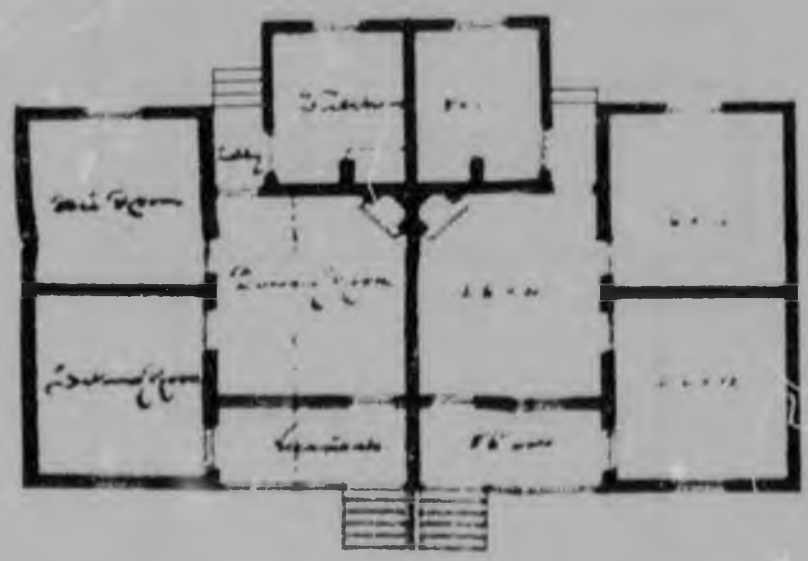

FIGURE 6.2-7

BRAAMFONTEIN 5032 DATE: circa 1902



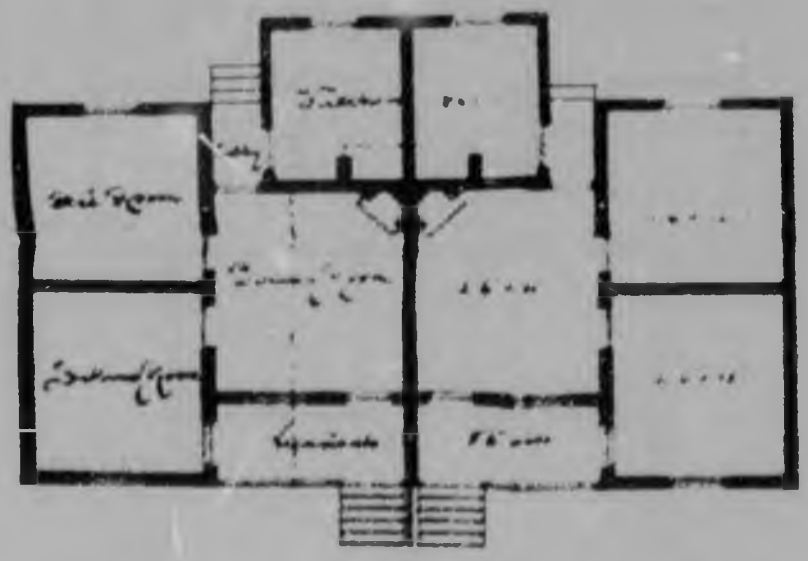

FIGURE 6.2-7

BRAAMFONTEIN 5032 DATE: circa 1902

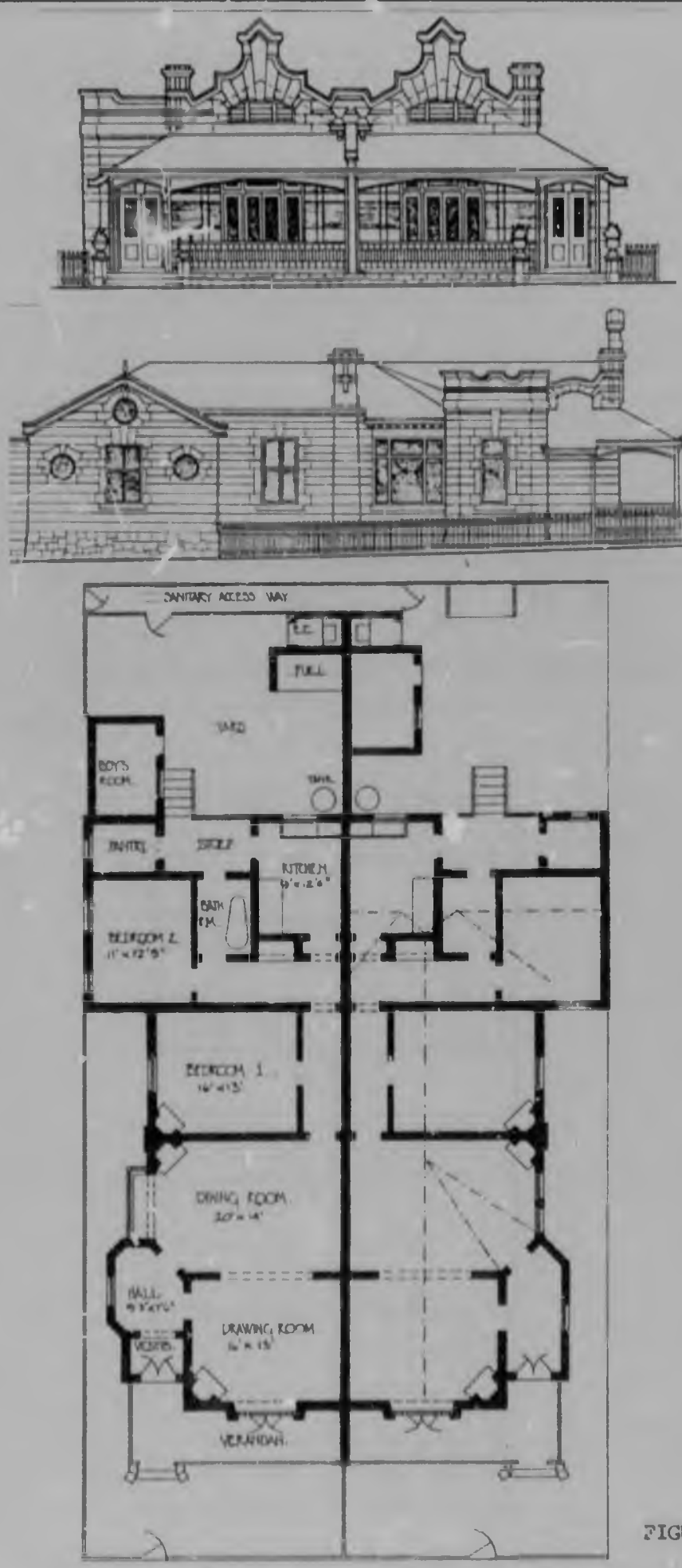

FIGURE 6.[illegible]8

NEW DOORNFO'!TEIN 263 DATE: 1908 M.J. Harris



FRONT ELEVATION



END ELEVATION

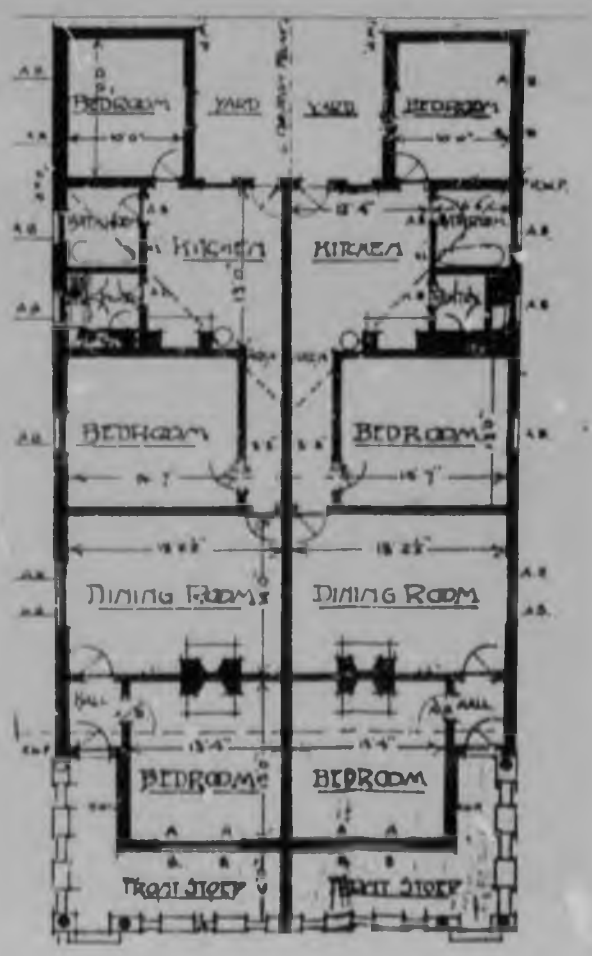

HILLBROW 5555 DATE: 1922 FIGURE 6.2-9







FIGURE 6.2-10

BEREA 912 DATE: 1915 Mac Donald Sinclair

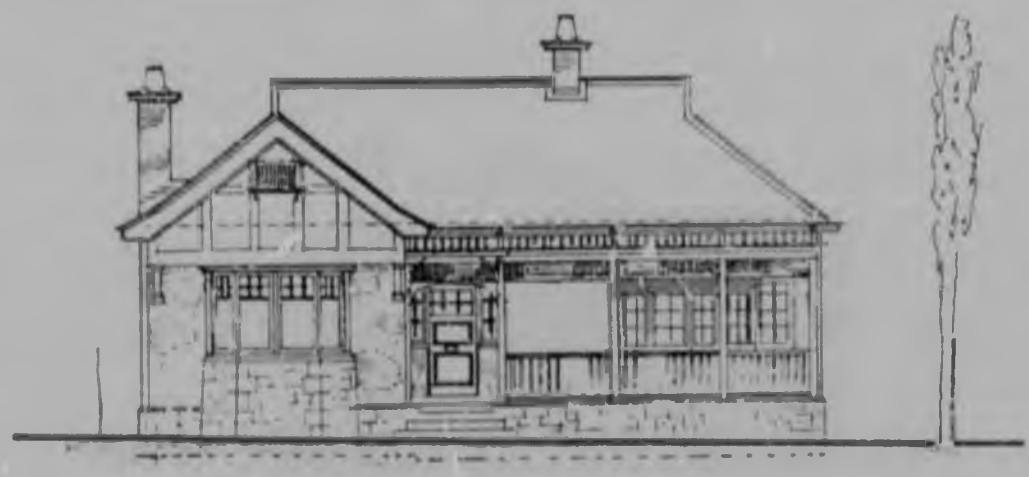

Front Elevation

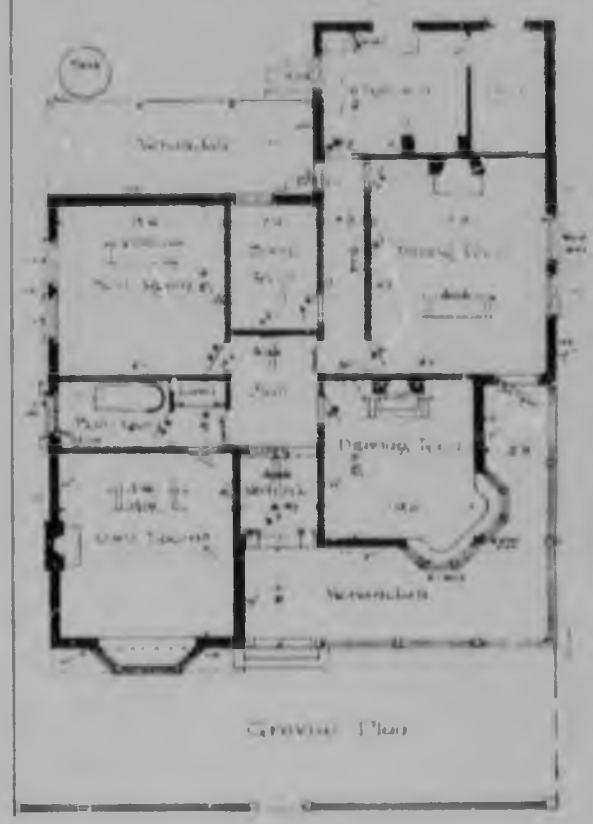

FIGURE 6.2-11

HILLBROW 5553 DATE: 1907 S.J. Wellman



— FACING LOTHBURY 25 —

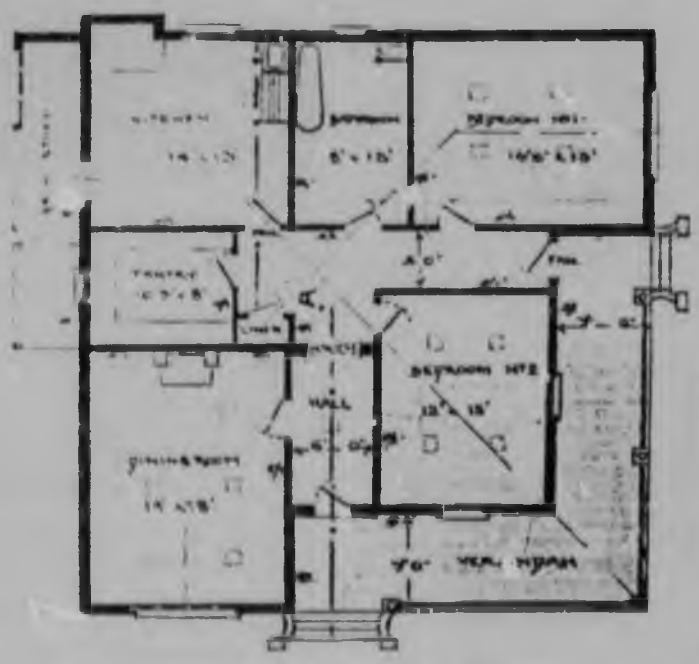

— GROUND PLAN —

FIGURE 6.2-12

AUCKLAND PARK 383 DATE: 1913

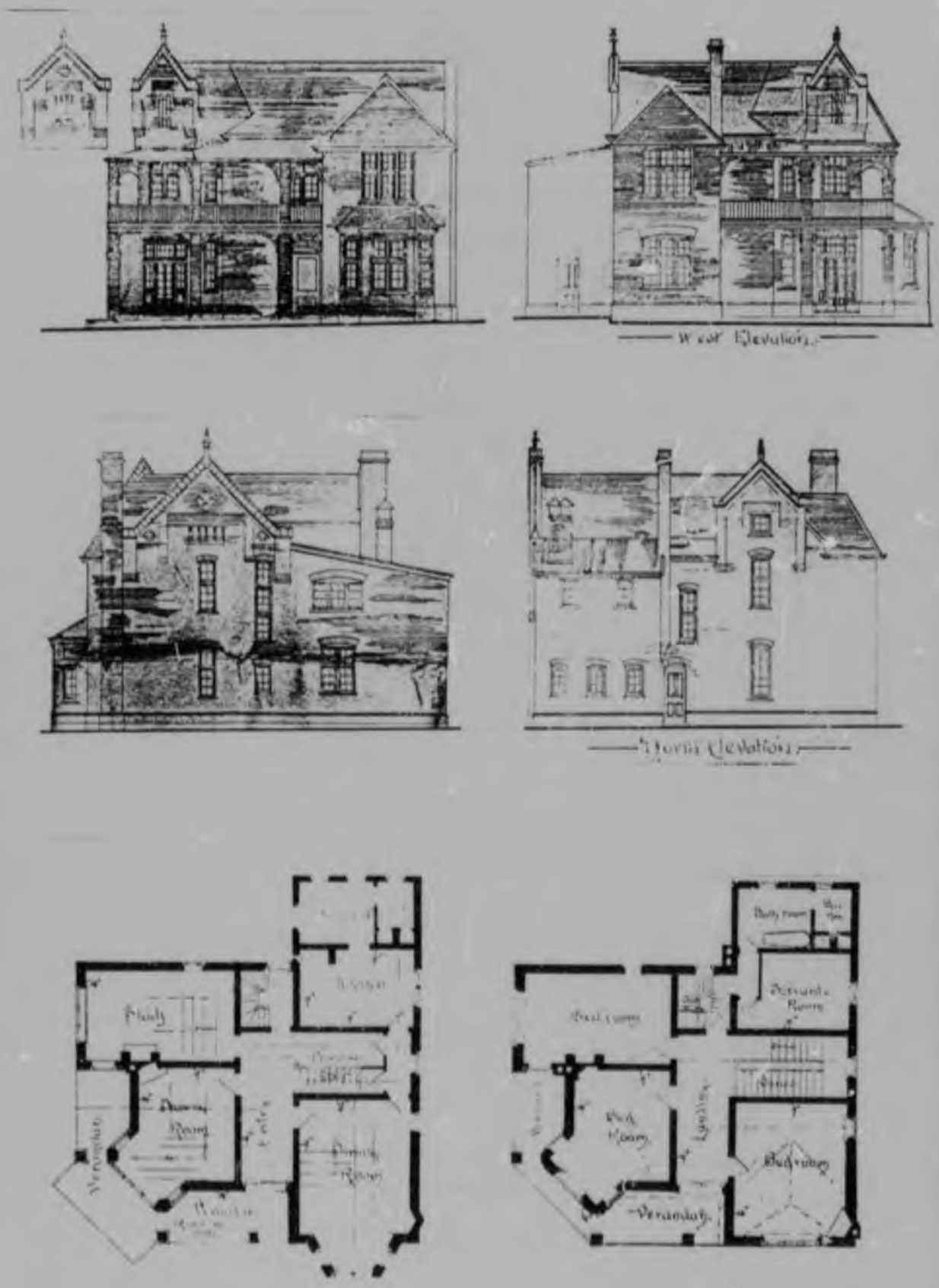

FIGURE 6.2-13

BERFA 201-202 DATE: 1903 G. Nicolay



Front Elevation.

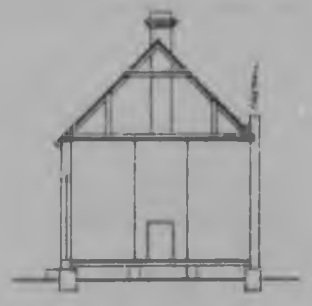

Section. a B

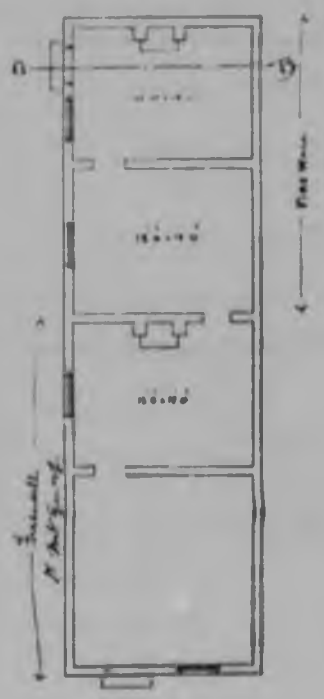

Plan.

FIGURE 6.2-14

JOHANNESBURG 160 DATE: 1893 F. Goode



— ELEVATION TO JO'BURG RD. —



— SECTION A·A· & DRAIN —

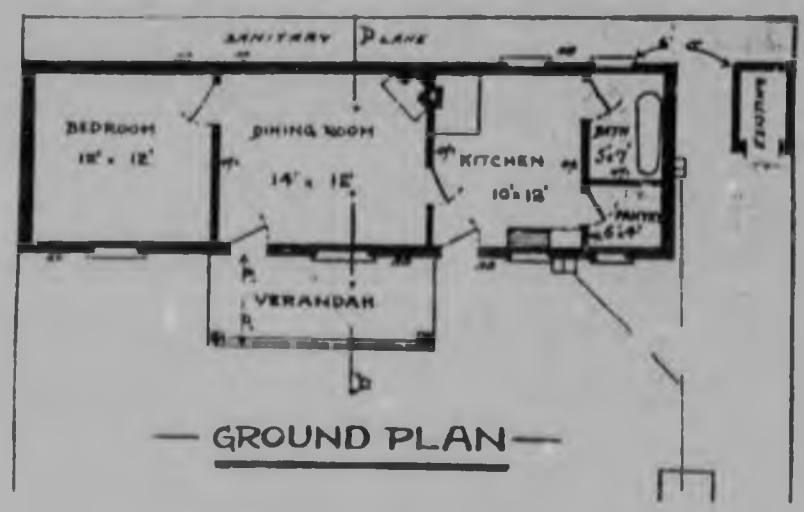

— GROUND PLAN —

FIGURE 6.2-15

LA ROCHELLE 47 DATE: 1919



Section A B



Elevation Pretoria St



Elevation Claim Street



Ground Plan



First Floor Plan

FIGURE 6.2-16

HILLBROW 5294 [b] DATE: 1904.





FIGURE 6.2-17

BEZUIDENHOUT VALLEY 137 DATE: 1905 Marshall Bros.



Elevation to Sluemen St

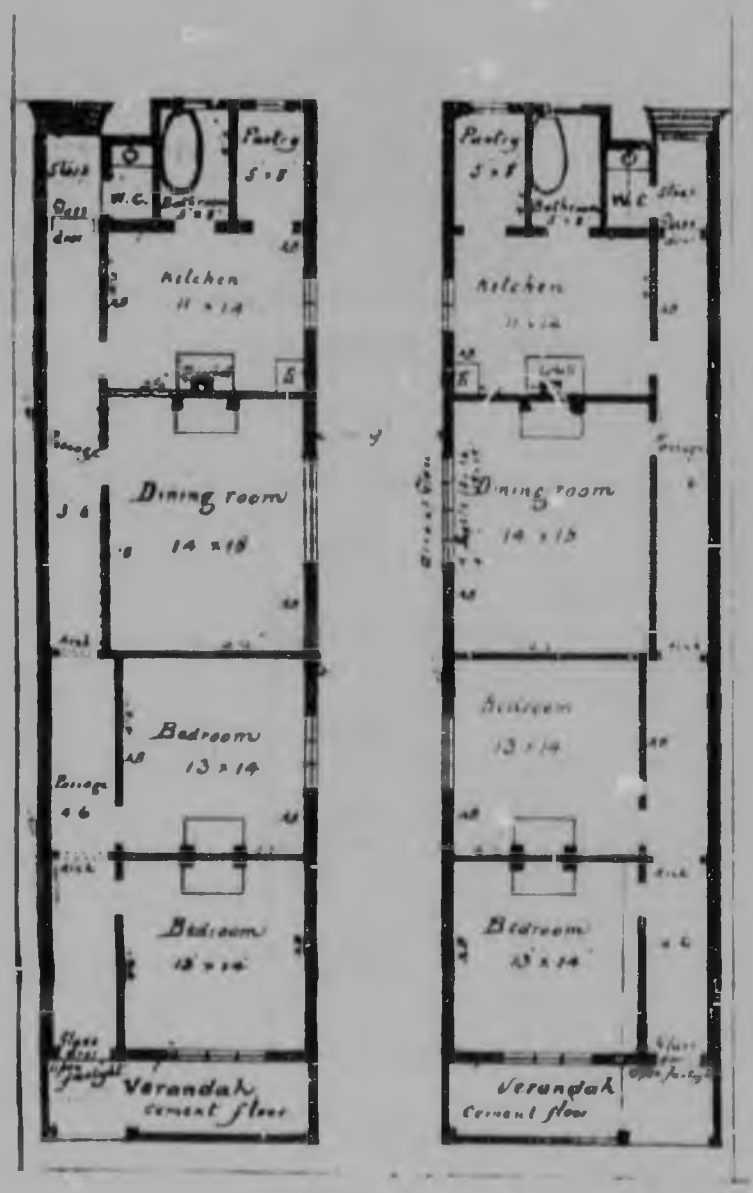

FIGURE 6.2-18

BRAAMFONTEIN 5061 DATE: 1919







FIGURE 6.2-19

HILLBROW 5294 [a] DATE: 1904



ELEVATION

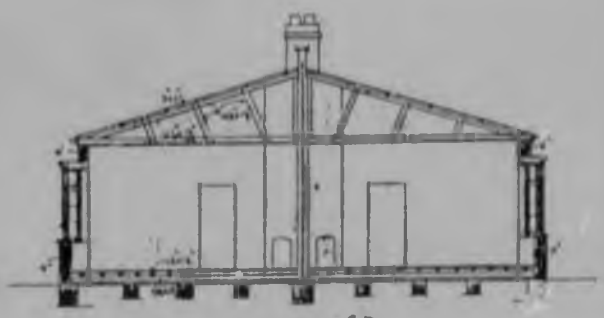

SECTION CD:

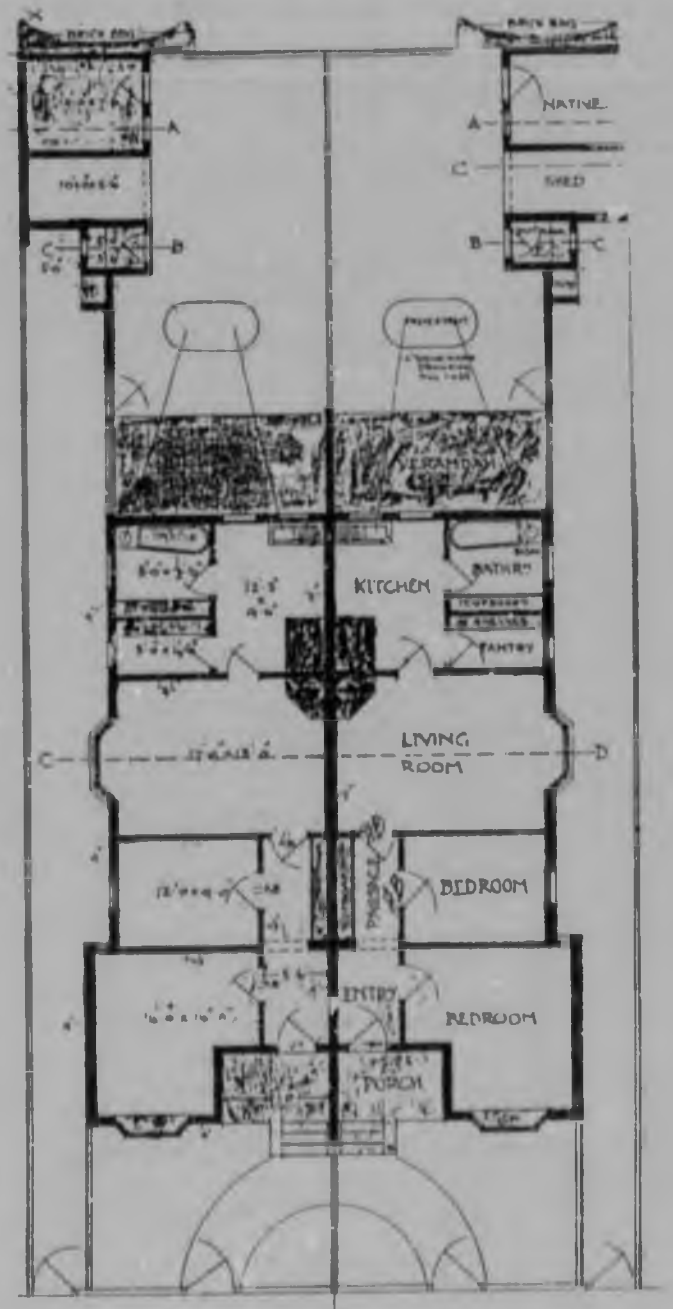

PLAN

FIGURE 6.2-20

BELLEVUE 173 DATE: 1917 G. Nicolay



ELEVATION

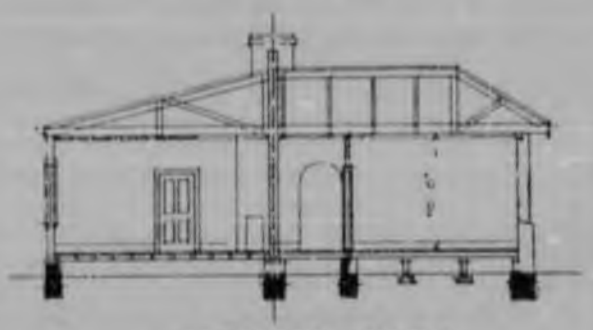

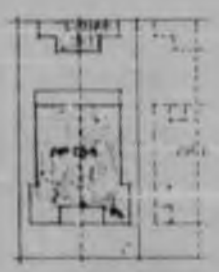

SECTION A-B



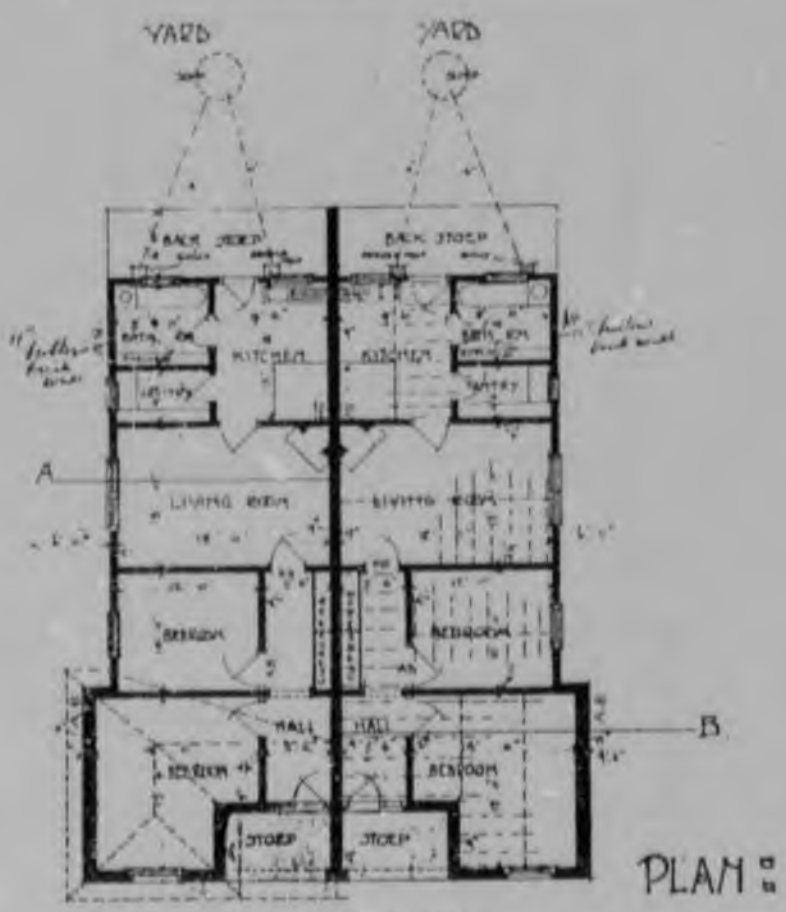

PLAN

FIGURE 6.2-21

KENILWORTH 134 DATE: 1911 A. Waterson and Veale

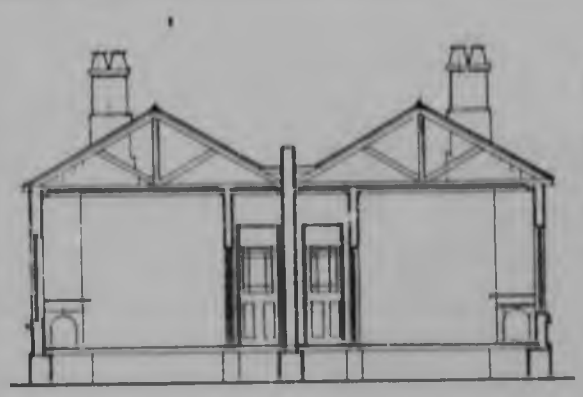

SECTION A-B



FRONT ELEVATION



SIDE ELEVATION

FIGURE 6.2-22

BELLEVUE EAST 56 DATE: 1905 W. Lowe





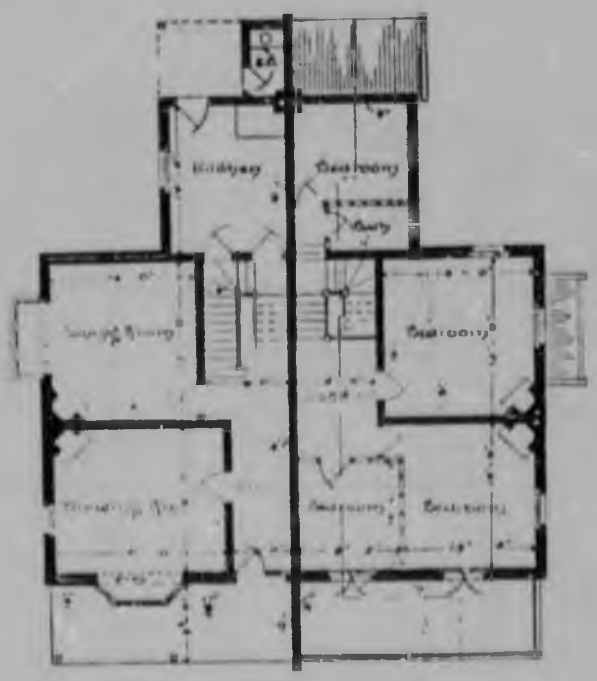

FIGURE 6.2-23

BELEVUE EAST 368-369 DATE: 1903



ELEVATION TO RISSIK ST



ELEVATION TO JUTA ST

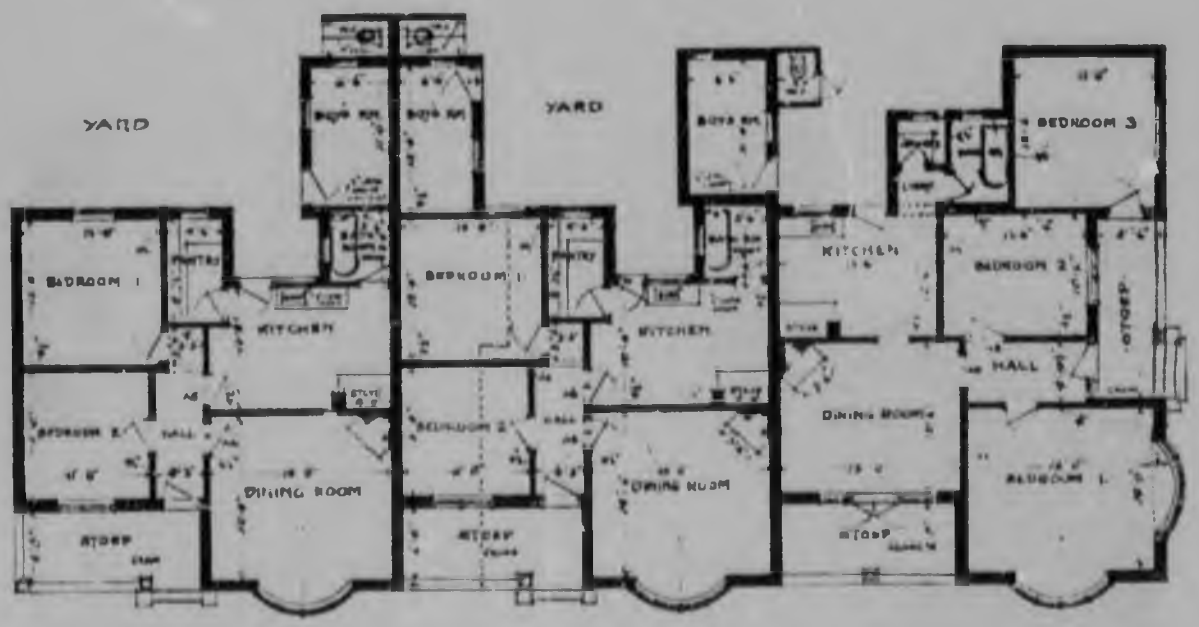

GROUND PLAN

FIGURE 6.2-24

WANDERERS VIEW 18 DATE: 1915 A. Forrest

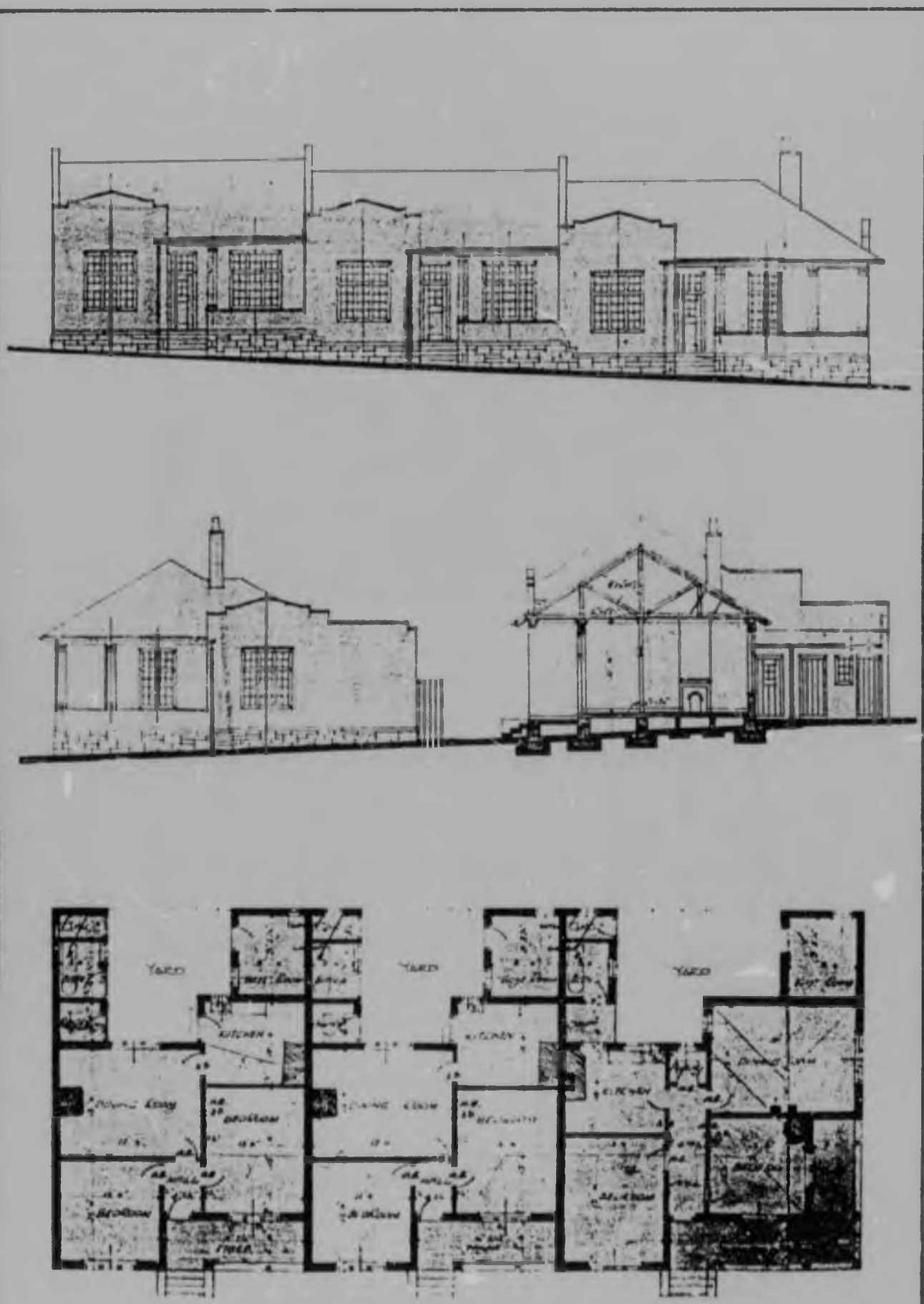

FIGURE 6.2-25

WANDERERS VIEW 58 DATE: 1919 Cook



— ELEVATION TO DE VILLIERS ST —

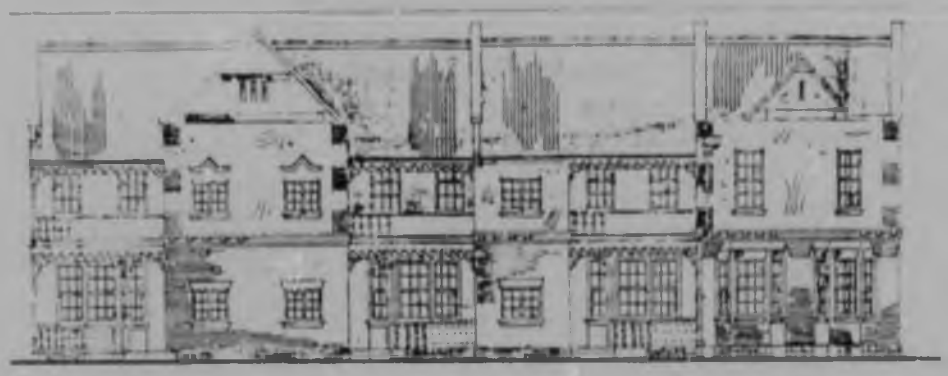

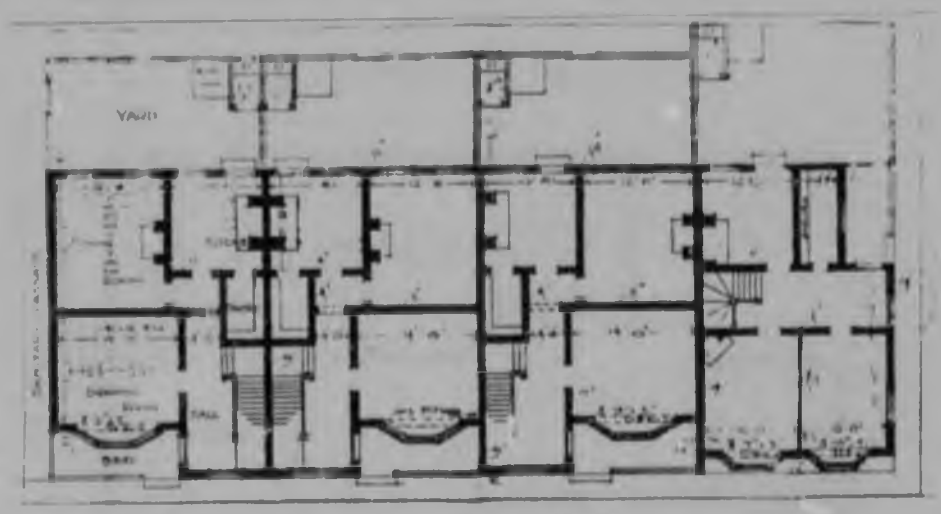

— GROUND FLOOR PLAN —

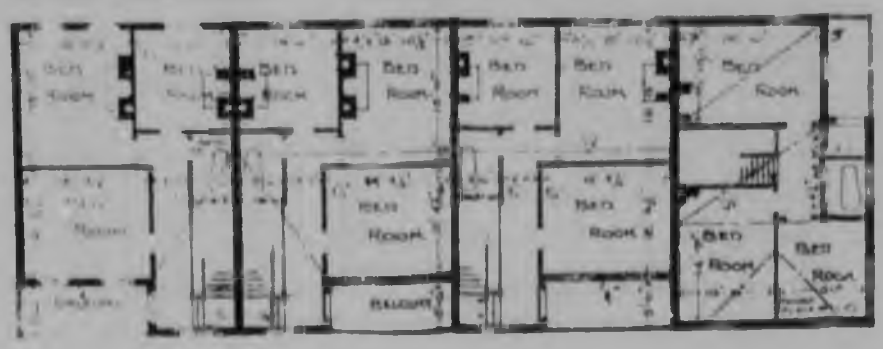

— FIRST FLOOR PLAN —

FIGURE 6.2-26

JOHANNESBURG 137-138 DATE: 1905 E. Mac Donald



ELEVATION TO WOLHUTER ST.



ELEVATION TO MAIN ST.

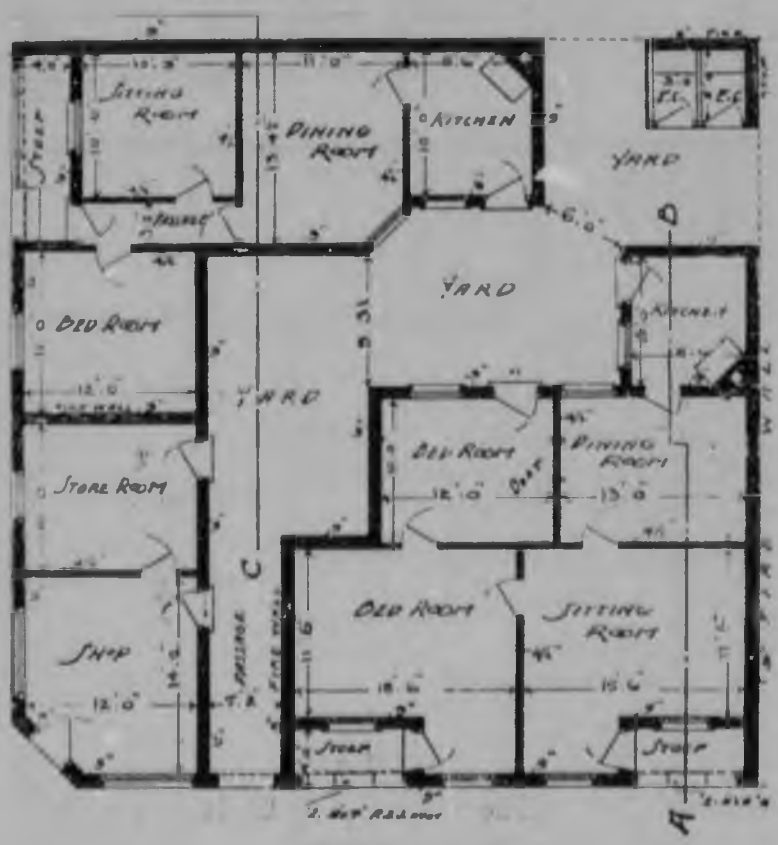

FIGURE 6.2-27

FERREIRAS TOWN 202 DATE: 1905

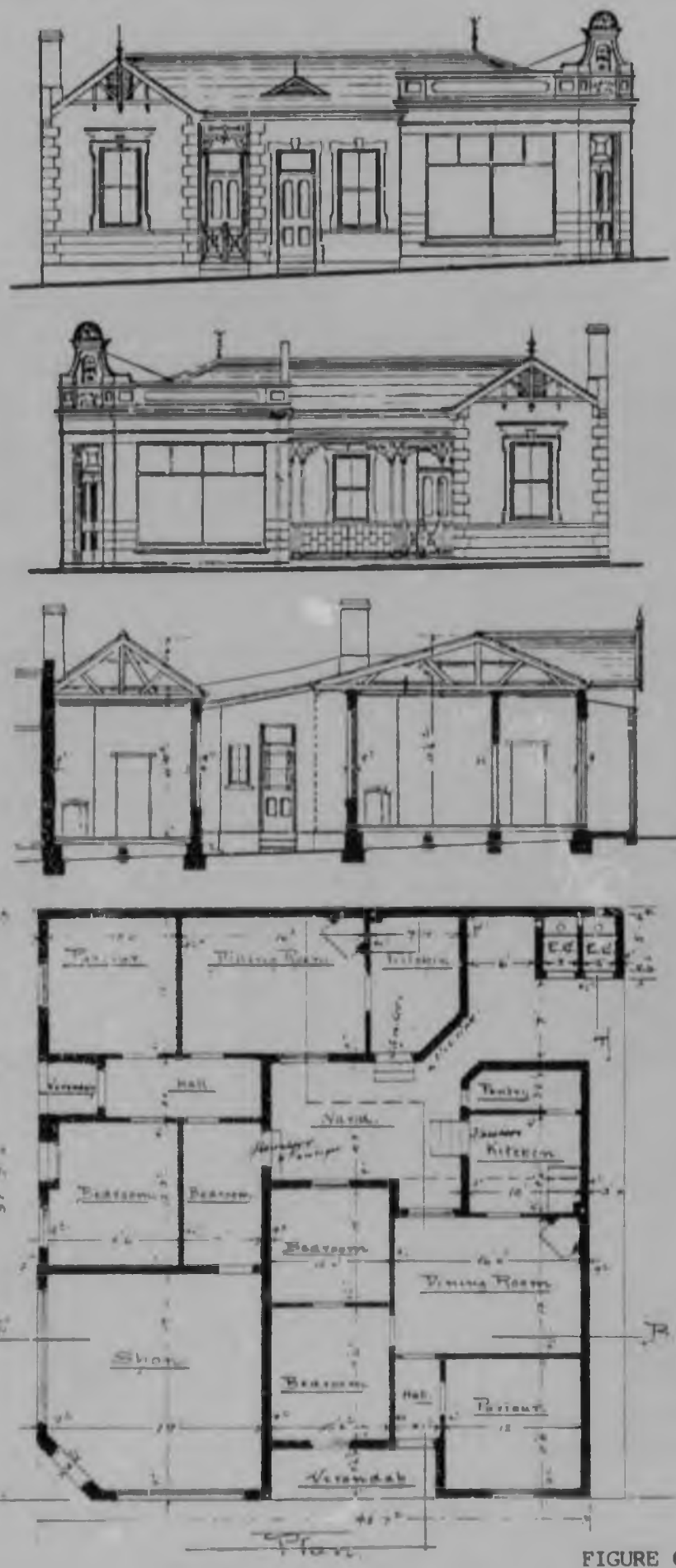

FIGURE 6.2-28

FORDSBURG 393 DATE: circa 1906

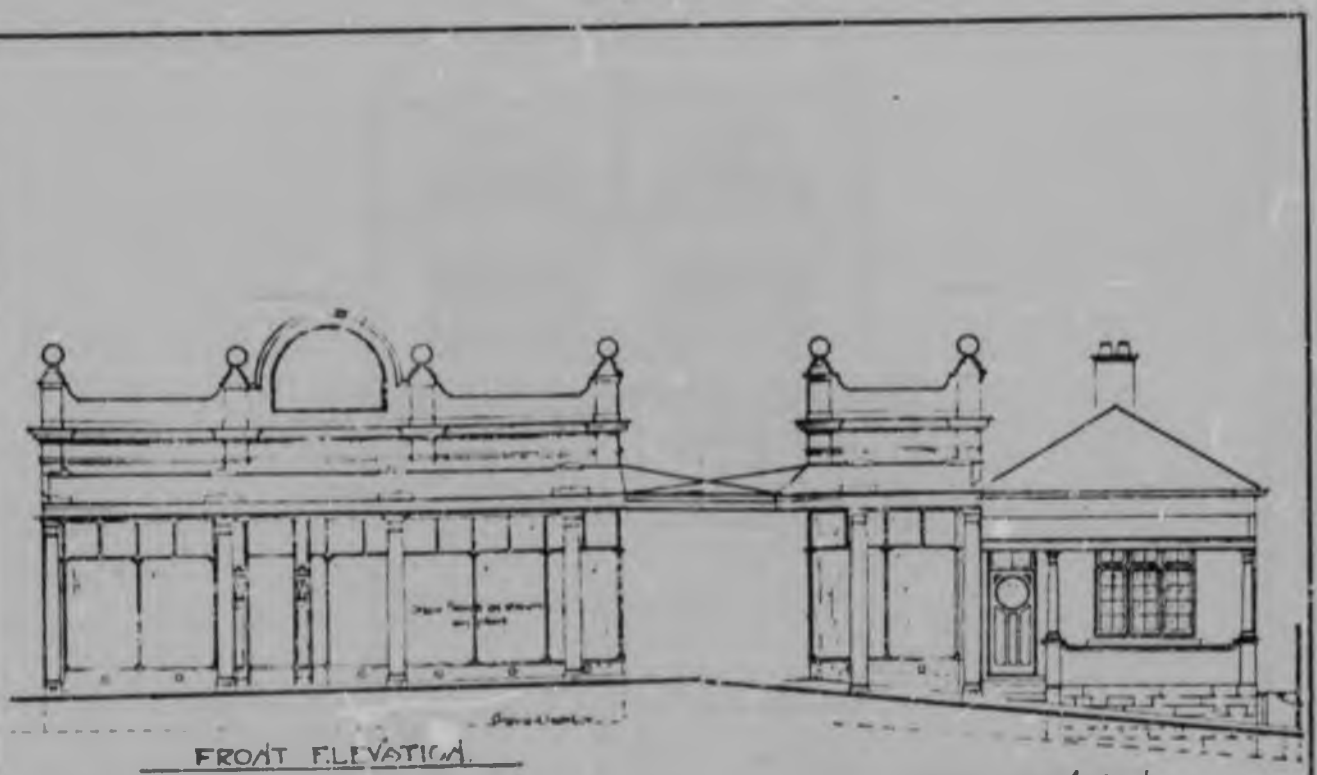

FIGURE 6.2-29

KENSINGTON 7463 DATE: 1915



FIGURE 6.2-30

FAIRVIEW 97 DATE: 1905



FRONT ELEVATION



SIDE ELEVATION

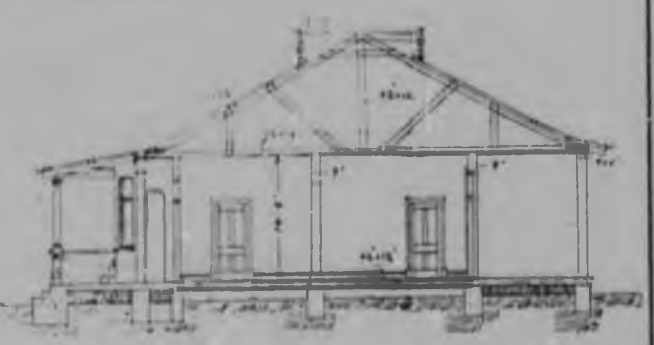

SECTION. A.B.

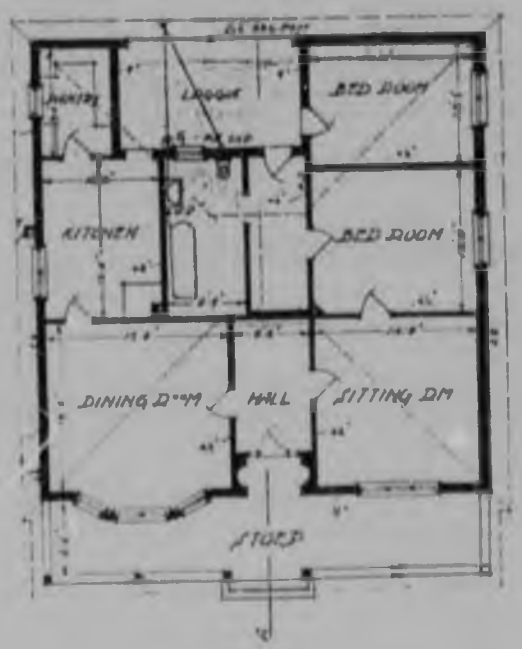

PLAN

FIGURE 6.2-31

WANDERERS VIEW 34 DATE: 1912 K. Heilmann



FRONT ELEVATION

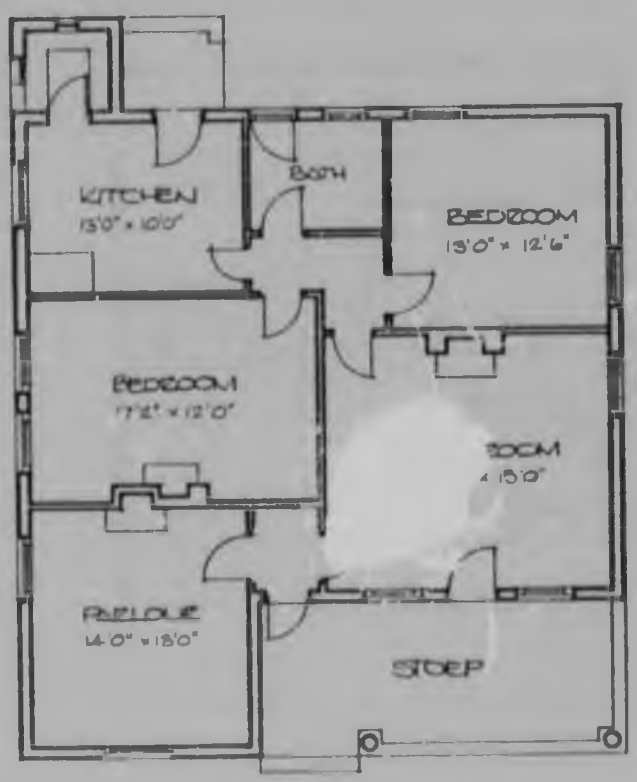

GROUND PLAN

FIGURE 6.2-32

PARKTOWN: ECKSTEINS COMPOUND TYPE C DATE: 1906-1909 Baker, Masey



- Elevation -

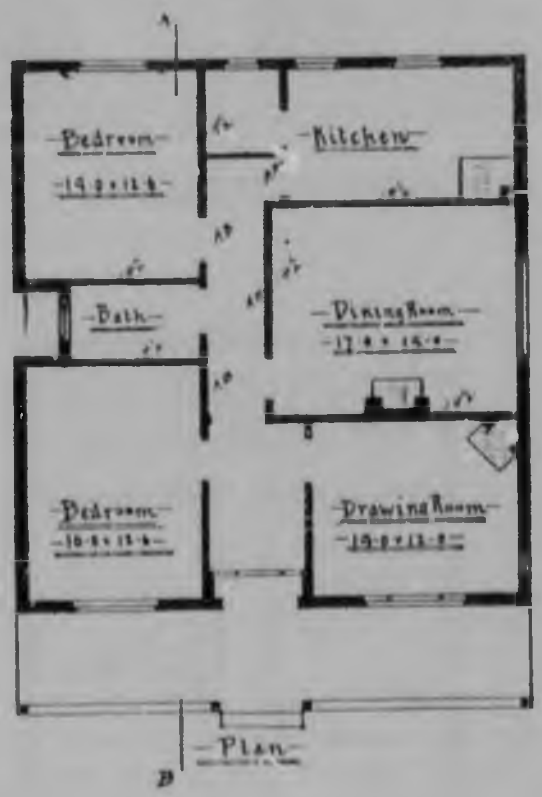

FIGURE 6.2-33

YEOVILLE 736 DATE: 1909 G.C. Mosses



— Elevation —

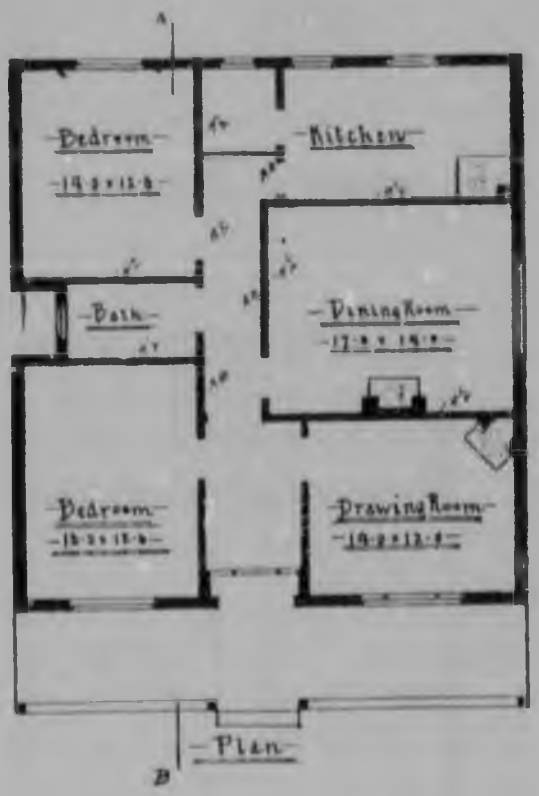

FIGURE 6.2-33

YEOVILLE 736 DATE: 1909 G.C. Mosses

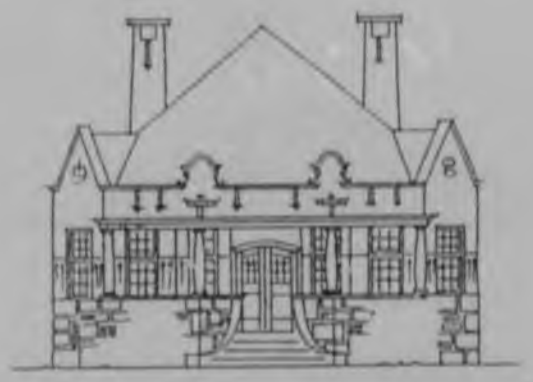

FRONT ELEVATION.



SIDE ELEVATION.

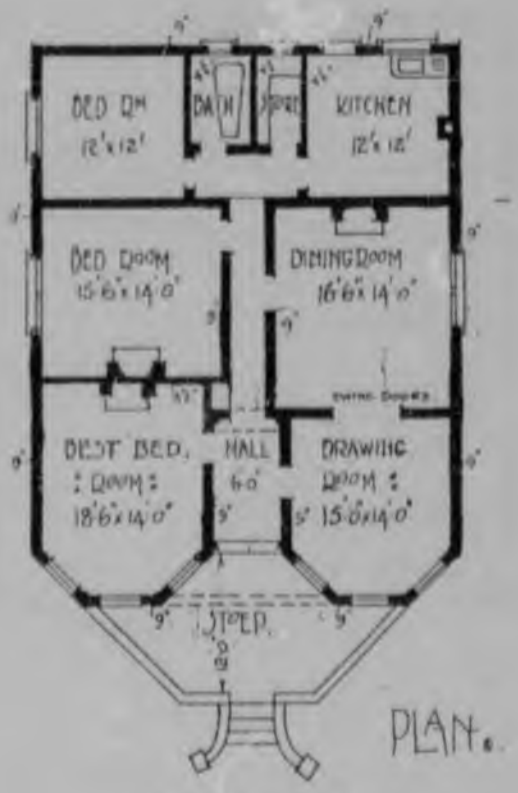

PLAN.

FIGURE 6.2-34

YEOVILE 783 DATE: 1906 F. Parker



FRONT ELEVATION



BACK ELEVATION

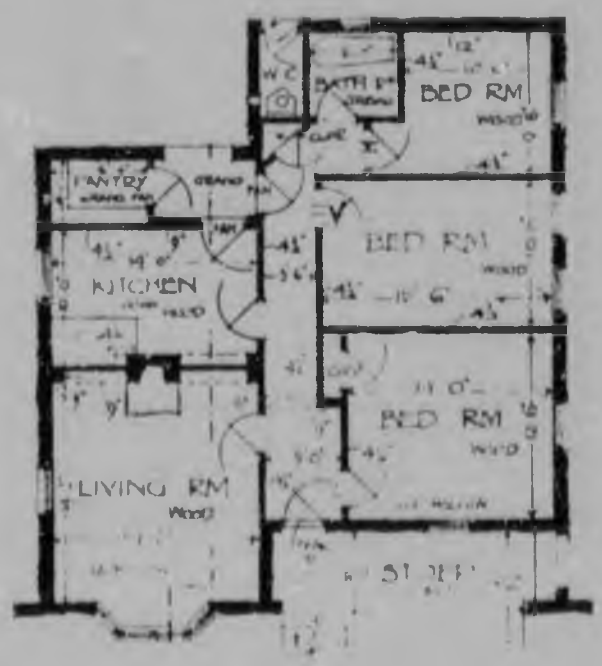

FIGURE 6.2-35

CITY DEEP GOLD MINING CO. DATE: 1909 H. Baker, Masey



FRONT ELEVATION

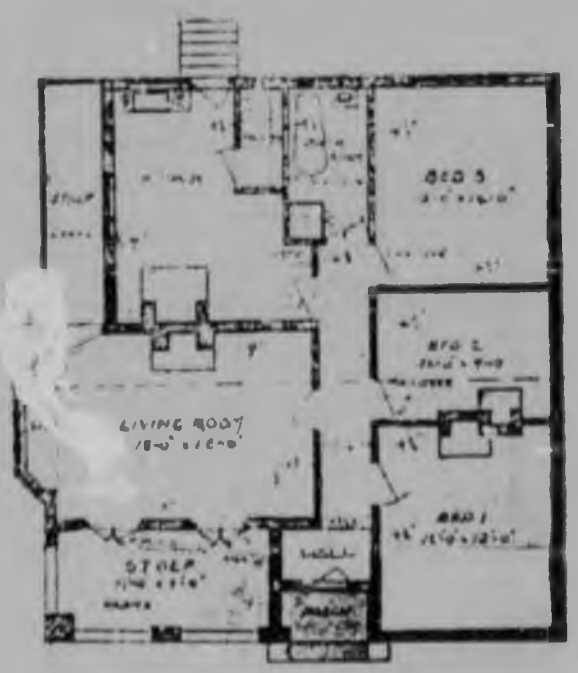

FIGURE 6.2-36

LORENTZVILLE 150 DATE: 1906

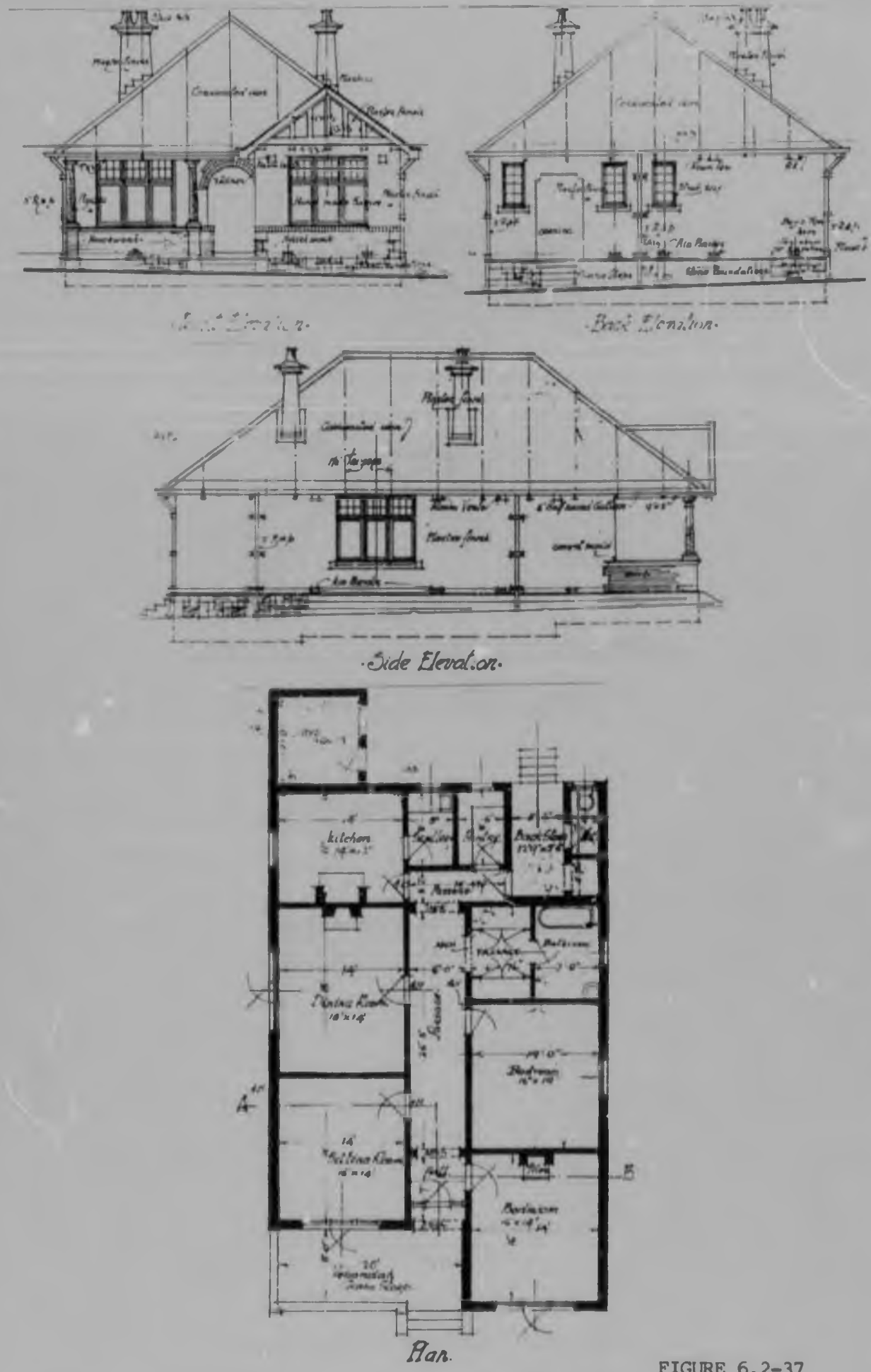

FIGURE 6.2-37

CLIFTON 5665 DATE: 1915





Elevation to O'Reilly Road

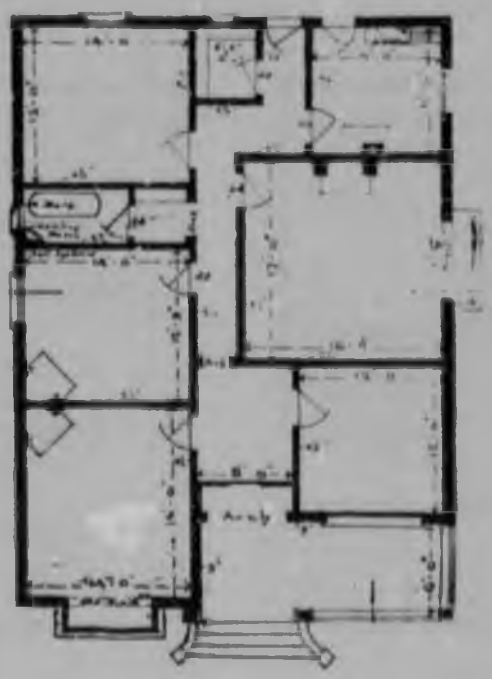

FIGURE 6.2-38

BEREA 65-66 DATE: 1914 S.T. Margo



NORTH EAST ELEVATION



SOUTH EAST ELEVATION

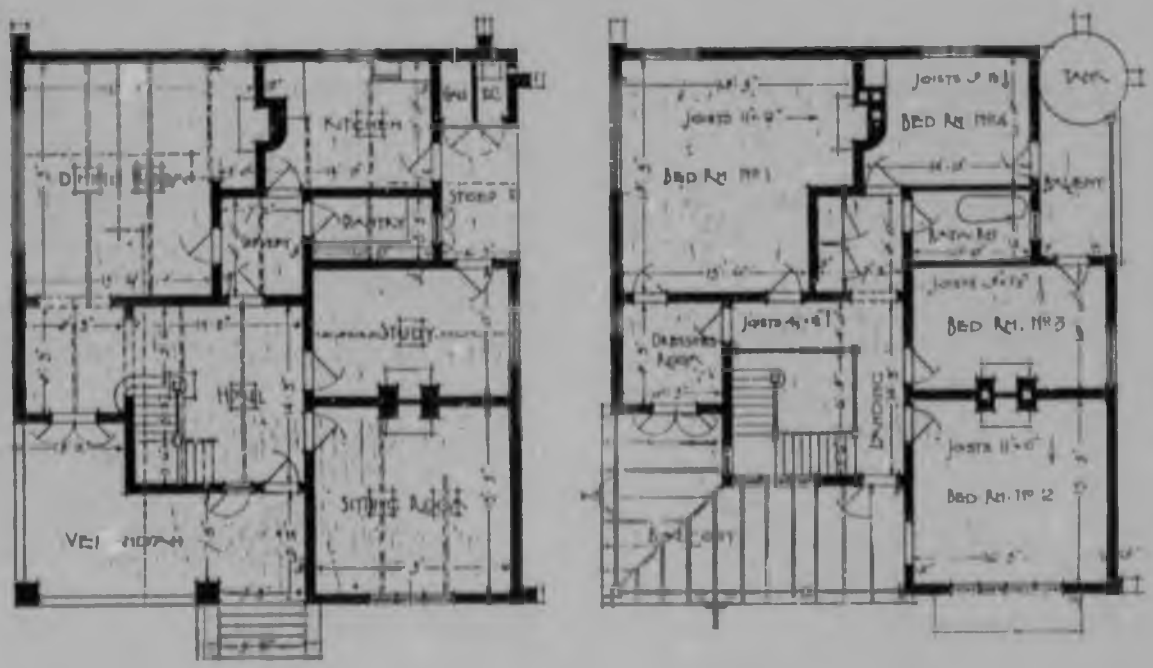

GROUND FLOOR PLAN

FIGURE 6.2-39

BEZUIDENHOUT VALLEY 1241 DATE: circa 1906 Stucke Bannister.



NORTH ELEVATION



SECTION A-A

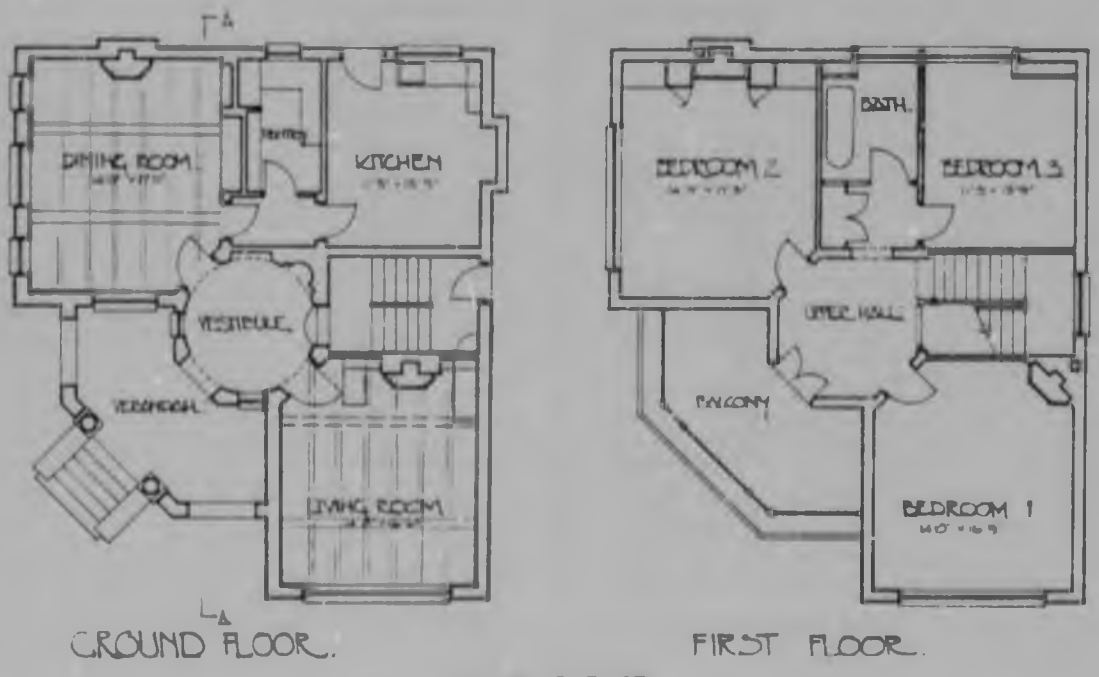

GROUND FLOOR. FIRST FLOOR.

FIGURE 6.2-40

BEREA 1205 DATE: 1915 G.E. Pearse and Ellis



·FRONT·ELEVATION·



·WEST·ELEVATION·

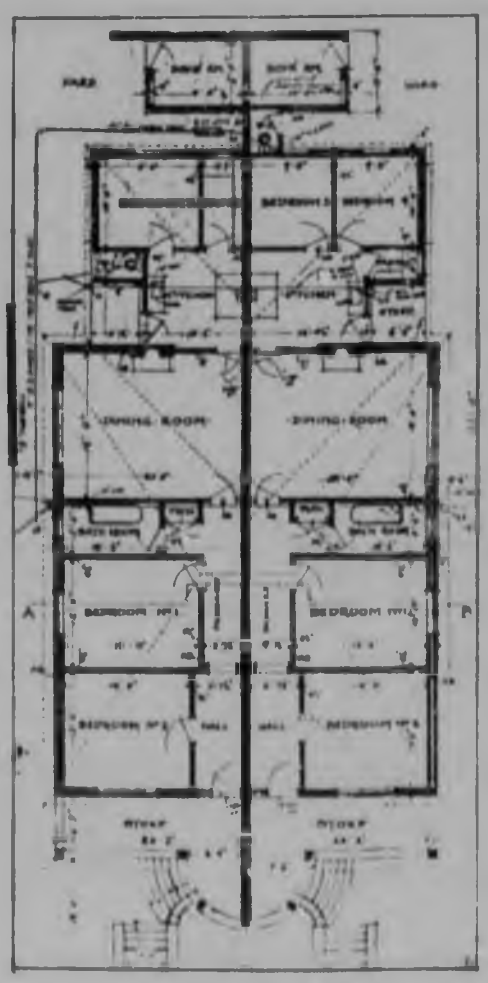

FIGURE 6.2-41

WANDERERS VIEW 19 DATE: 1916 A. Forrest



ELEVATION.

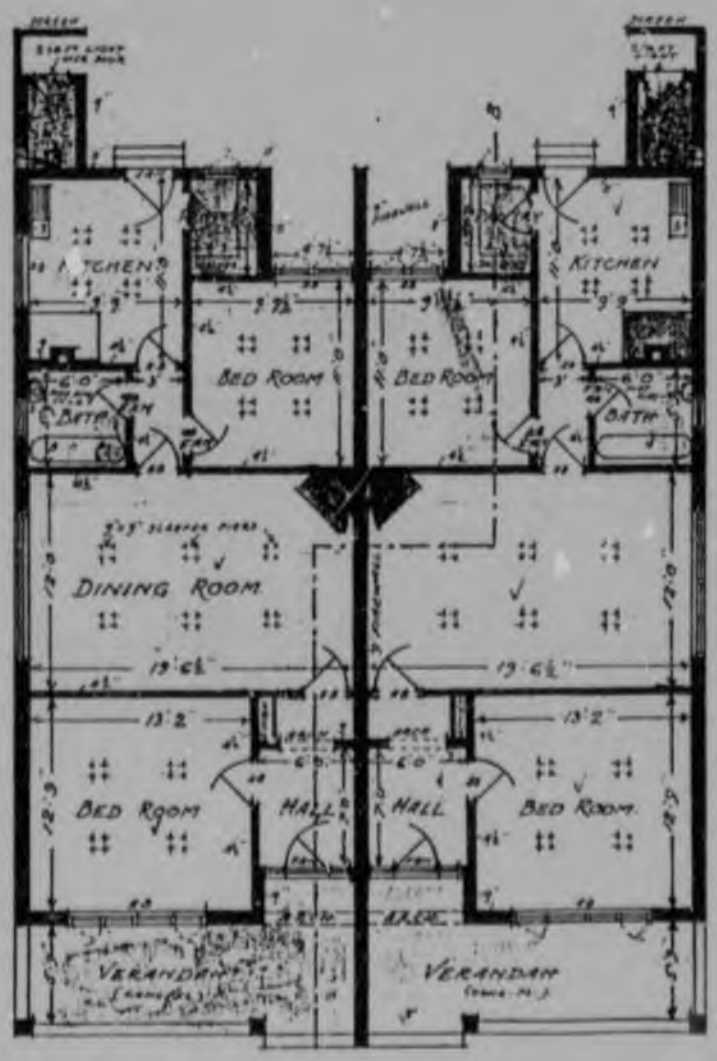

PLAN.

FIGURE 6.2-42

TROYEVILLE 595 DATE: 1926



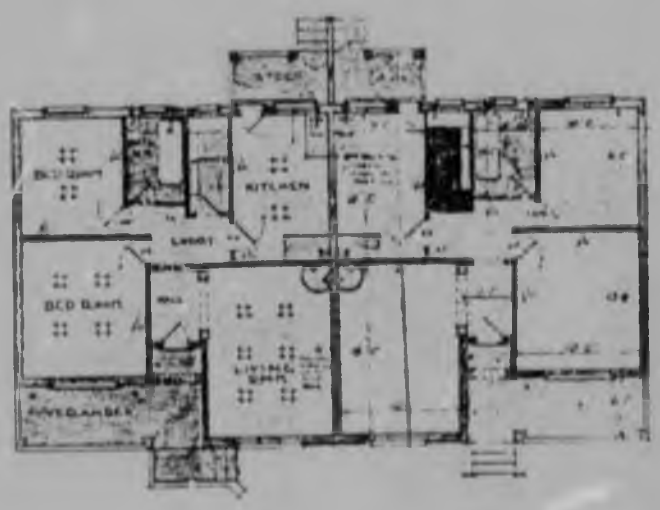

FIGURE 6.2-43

MELVILLE 456 DATE: 1928 S.V. Mann



East Elevation

West Elevation

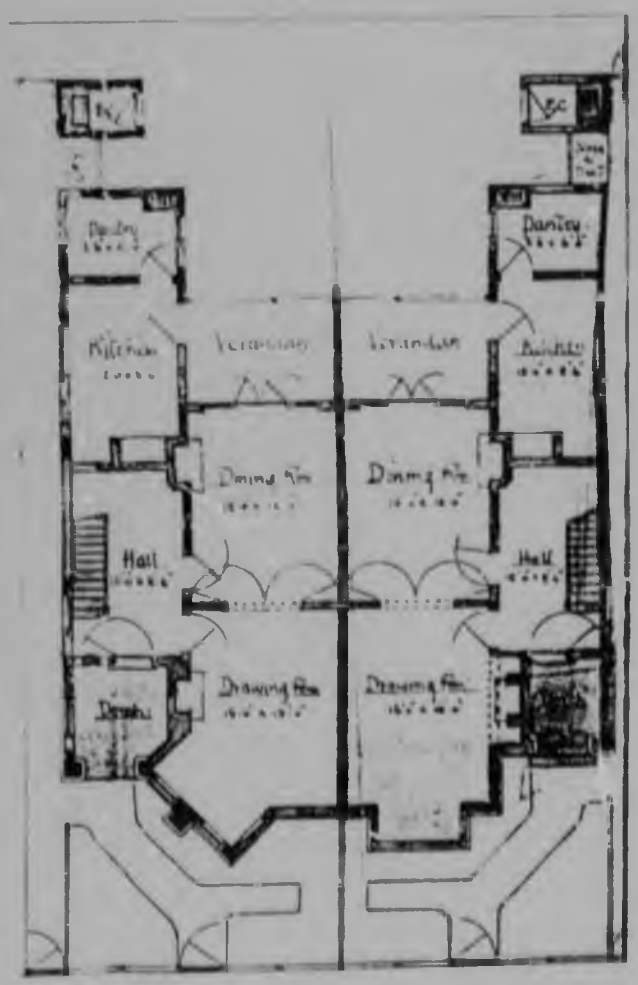

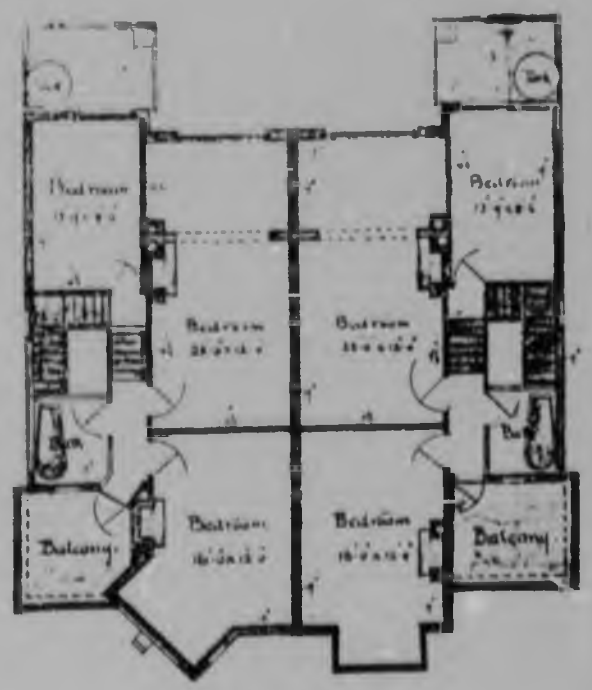

Plan of the First Floor

FIGURE 6.2-44

FAIRVIEW 152 DATE: 1904 G. Nicolay

ILLUSTRATION

TO

CONCLUSION

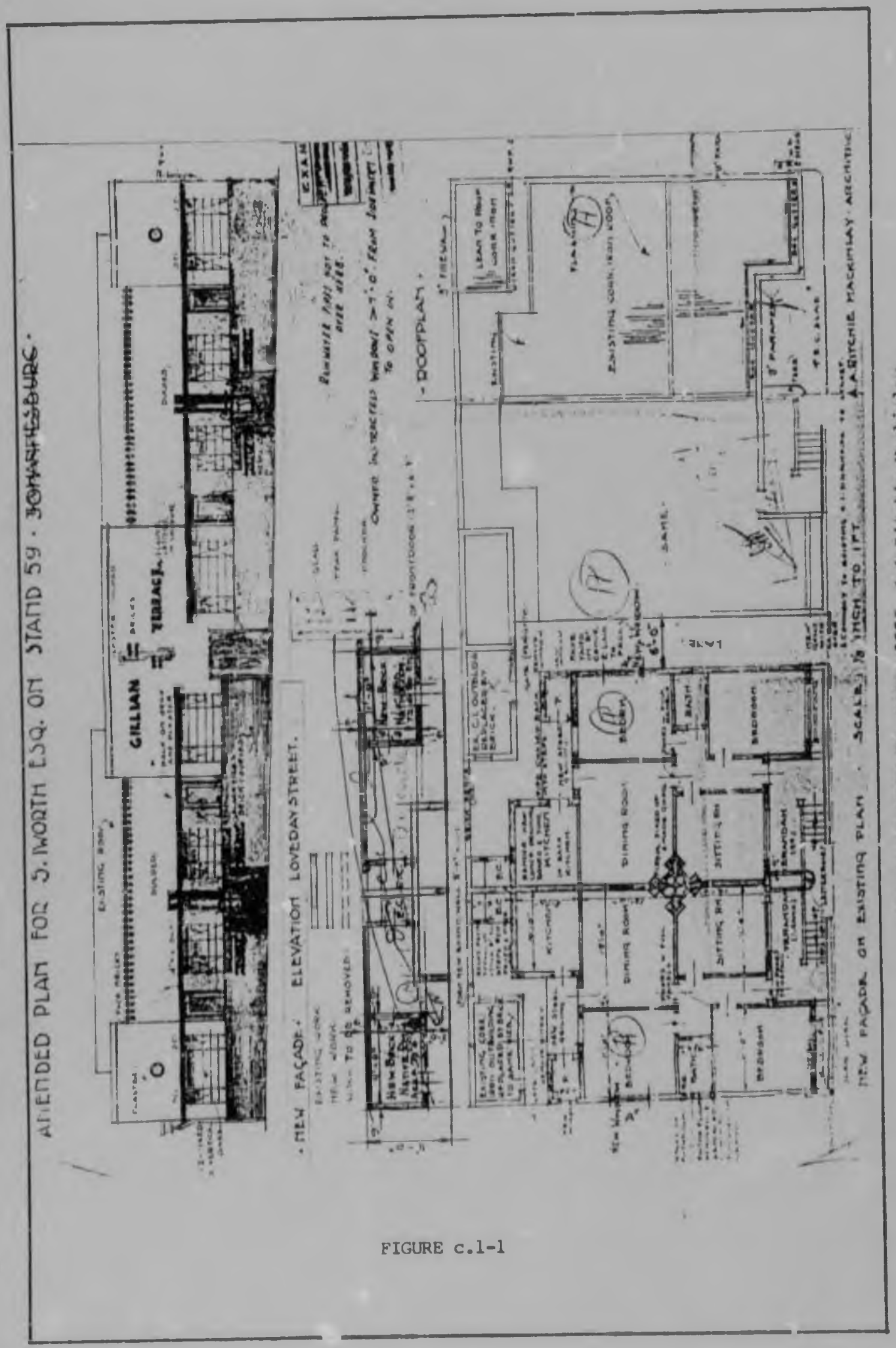
AMENDED PLAN FOR S. WORTH ESQ. ON STAND 59 · JOHANNESBURG ·
GILLIAN
TERRACE
NEW FAÇADE · ELEVATION LOVEDAY STREET.
ROOFPLAN ·
NEW FAÇADE ON EXISTING PLAN · SCALE: 1/8 INCH TO 1 FT.
A.A.RITCHIE MACKINLAY · ARCHITECT
WANDERERS VIEW 59 DATE: 1936 A.A.Ritchie Mackinlay

FIGURE c.1-1

Author Hindson M R
Name of thesis The Transition between the late Victorian and Edwardian speculative house in Johannesburg from 1890 - 1920 1987

PUBLISHER:
University of the Witwatersrand, Johannesburg
©2013

LEGAL NOTICES:

Copyright Notice: All materials on the University of the Witwatersrand, Johannesburg Library website are protected by South African copyright law and may not be distributed, transmitted, displayed, or otherwise published in any format, without the prior written permission of the copyright owner.

Disclaimer and Terms of Use: Provided that you maintain all copyright and other notices contained therein, you may download material (one machine readable copy and one print copy per page) for your personal and/or educational non-commercial use only.

The University of the Witwatersrand, Johannesburg, is not responsible for any errors or omissions and excludes any and all liability for any errors in or omissions from the information on the Library website.

Author Hindson M R
Name of thesis The Transition between the late Victorian and Edwardian speculative house in Johannesburg from 1890 - 1920 1987

PUBLISHER:
University of the Witwatersrand, Johannesburg
©2013

LEGAL NOTICES:

Copyright Notice: All materials on the University of the Witwatersrand, Johannesburg Library website are protected by South African copyright law and may not be distributed, transmitted, displayed, or otherwise published in any format, without the prior written permission of the copyright owner.

Disclaimer and Terms of Use: Provided that you maintain all copyright and other notices contained therein, you may download material (one machine readable copy and one print copy per page) for your personal and/or educational non-commercial use only.

The University of the Witwatersrand, Johannesburg, is not responsible for any errors or omissions and excludes any and all liability for any errors in or omissions from the information on the Library website.