DSPACE

https://dspace.org/

Exploring relationships between geological structures delineated from high resolution geophysical data collected over 1:50,000 mapsheets 2229AB Mapungubwe and 2229AD Coila, Beit Bridge Terrane, Central Zone, Limpopo Belt, South Africa

Havenga, Marinda

2014-03-05
http://hdl.handle.net10539/14025

Downloaded from a DSpace repository. https://dspace.org/

DETAIL SECTION OF BOREHOLE VNA 11

B22201

SATURN MINING & PROSPECTING

FARM: VENETIA 103 MS 2229 AD

DISTRICT: SOUTPANSBERG

Scale 1:500

SAG 90004289

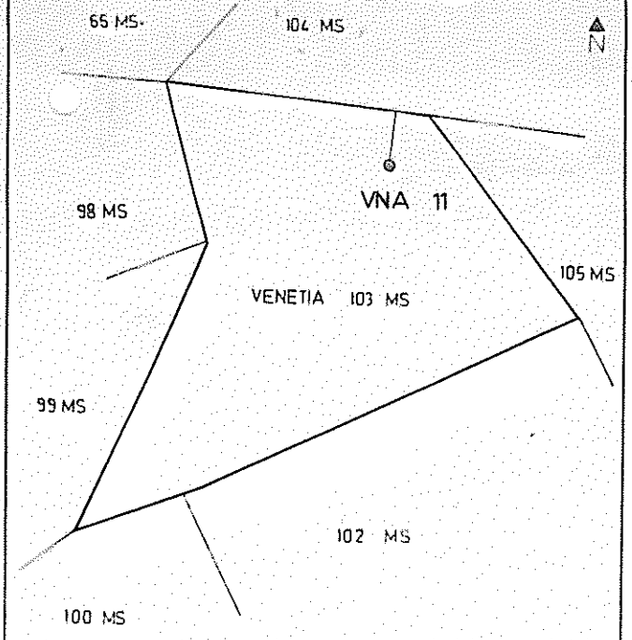

LOCALITY PLAN

Scale 1:100 000

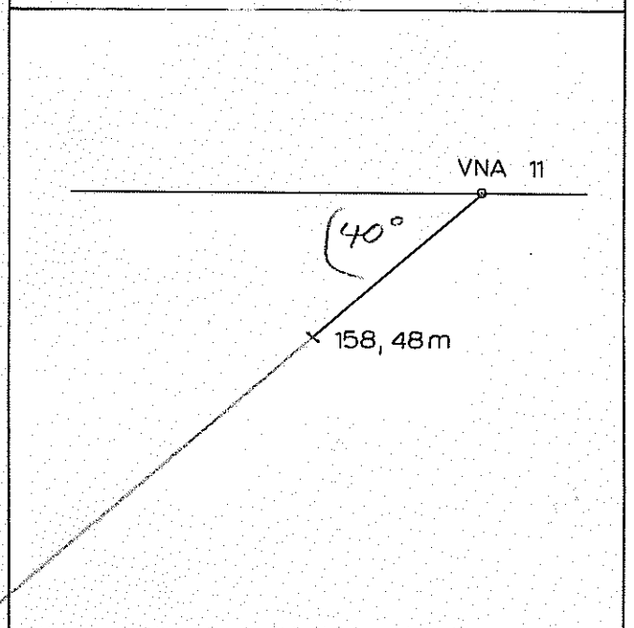

SECTION OF HOLE

Scale 1:5 000

STARTED MAY 1976

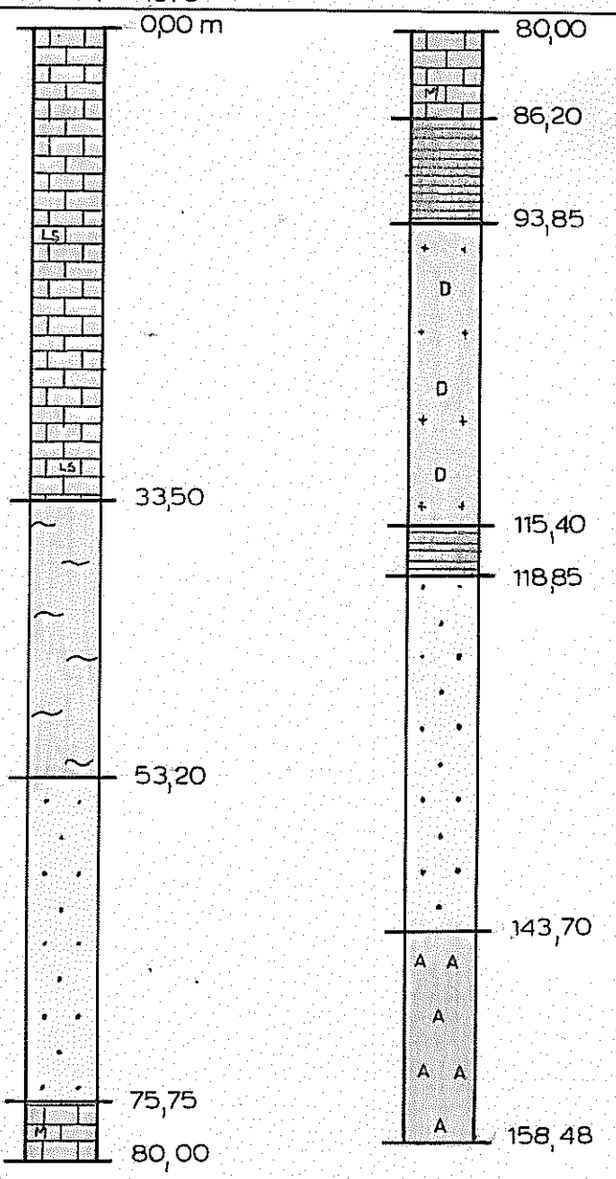

STOPPED MAY 1976

X = 2481 050m
Y = -33050m
E = 680m
elev. unc. = 10m

LEGEND

- LIMESTONE / MARBLE
- ARENITE
- QUARTZITE
- ARGILLITE
- DOLERITE
- AMPHIBOLITE

SIGNATURE [signature]

DATE 14December 1976

ATC GEOLOGICAL DEPT JUNE 1976

VCP 24

ID = 2000 176

DETAIL SECTION OF BOREHOLE VNA 12

B22202

SATURN MINING & PROSPECTING

2229AD ✓

FARM VENETIA 103 MS ✓

DISTRICT: SOUTPANSBERG ✓

Scale 1:500

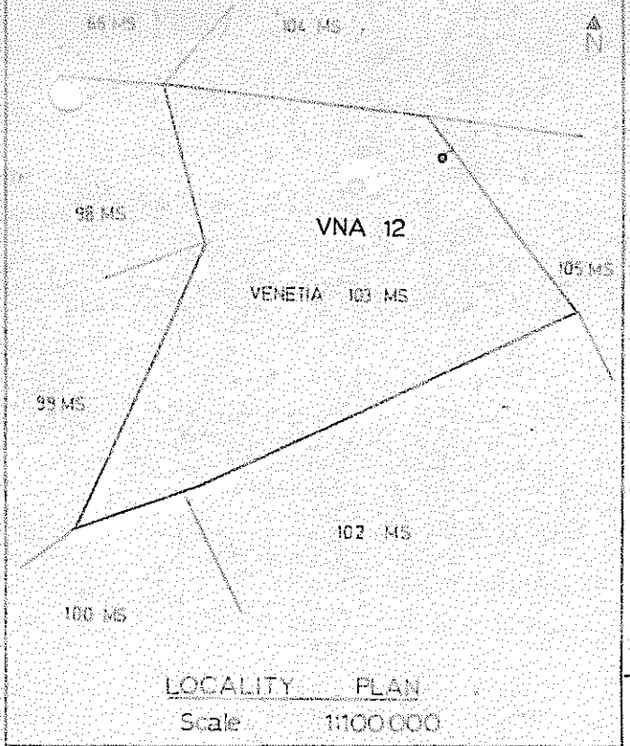

LOCALITY PLAN

Scale 1:100 000

SAG 9000 4289

STARTED MAY '76

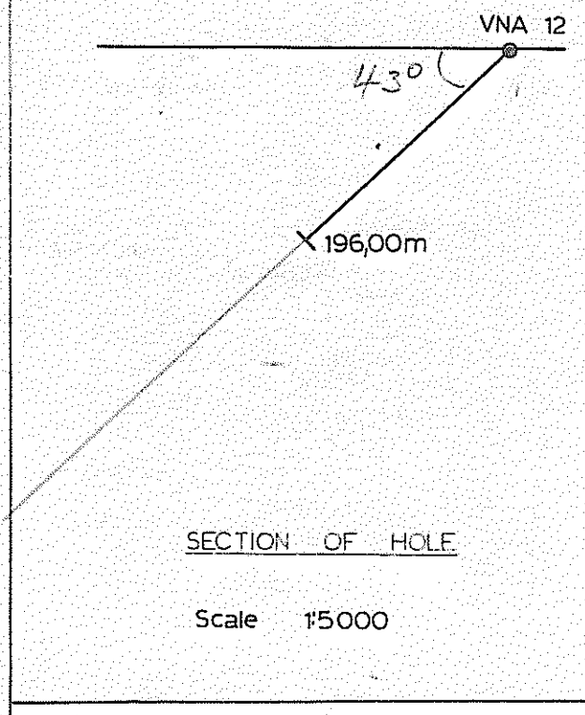

SECTION OF HOLE

Scale 1:5000

x = 2480 925m
y = - 33 820m
E = 691m
dev. unc. = 10m

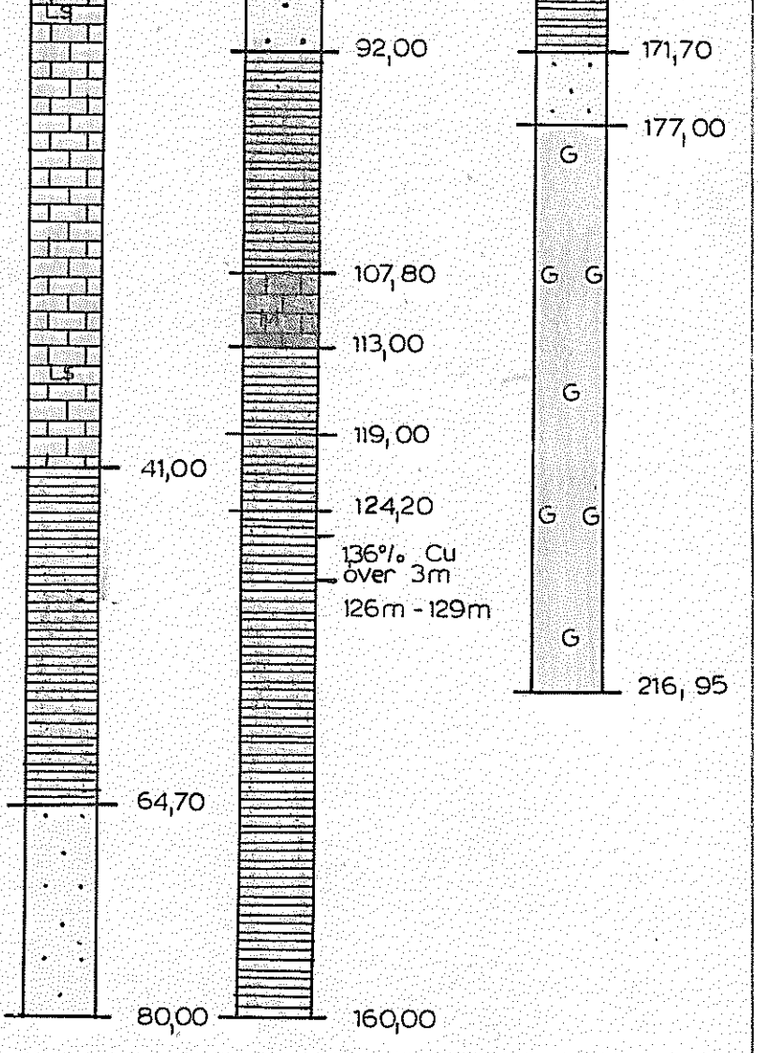

STOPPED MAY '76

LEGEND

- Limestone
- Argillite
- Quartzite
- Marble
- Gneiss

SIGNATURE J.J. Schmidt

DATE 14 December 1976

ID = 2000177

DETAIL SECTION OF BOREHOLE VNA 13

B22203

SATURN MINING & PROSPECTING

2229 AD

FARM: VENETIA 103 MS ✓

DISTRICT: SOUTPANSBERG ✓

Scale 1:500

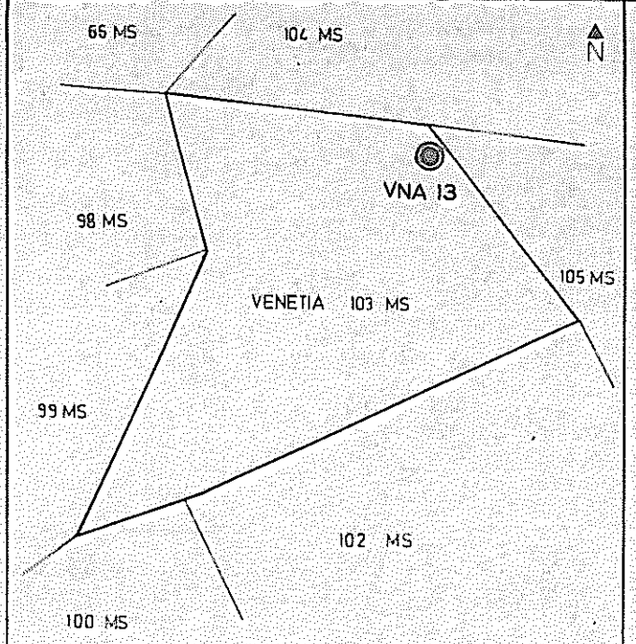

LOCALITY PLAN
Scale 1:100 000

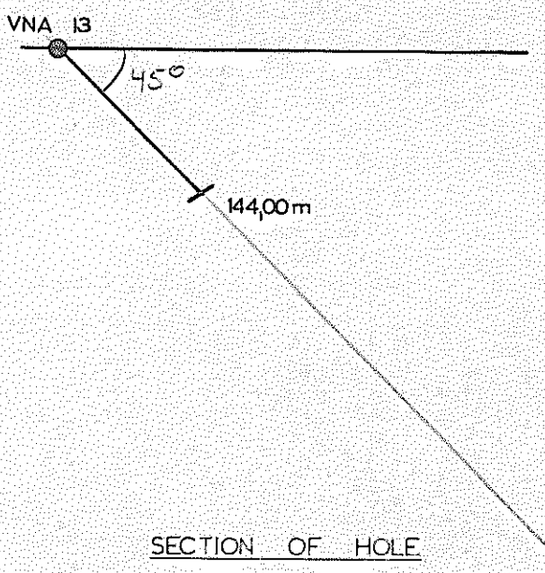

SECTION OF HOLE
Scale 1:5 000

X = 2480 820m
Y = 33640m
E = 688m

elev. unc. = 10m

same position as VNA 7 or very close. BS

LEGEND

- Limestone
- Marble
- Dolerite
- Argillite
- Quartzite

SAG 900042 89

STARTED 2nd August 1976

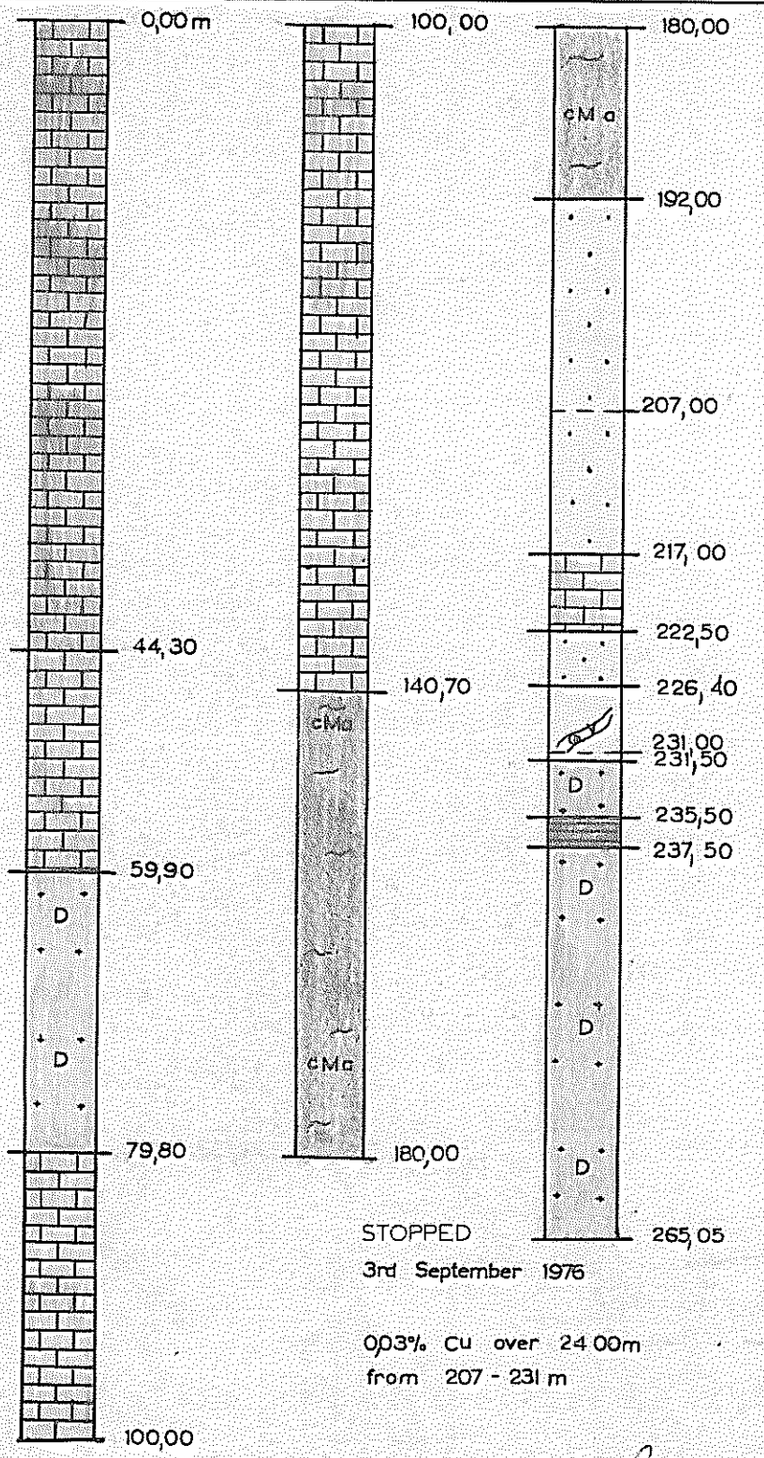

STOPPED 3rd September 1976

0,03% Cu over 24,00m
from 207 - 231 m

SIGNATURE M. L. Wells

DATE 4 January 1977

ATC GEOLOGICAL DEPT JUNE 1976

VCP 24

ID= 2000 178

DETAIL SECTION OF BOREHOLE VNA 14

B 22204

SATURN MINING & PROSPECTING

2229 AD

FARM: VENETIA 103 MS

DISTRICT: SOUTPANSBERG

Scale 1:500

SAG900042 89

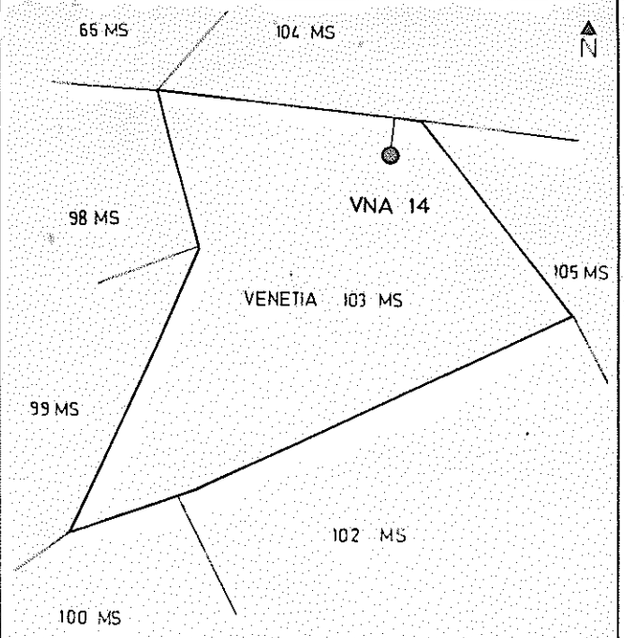

LOCALITY PLAN

Scale 1:100 000

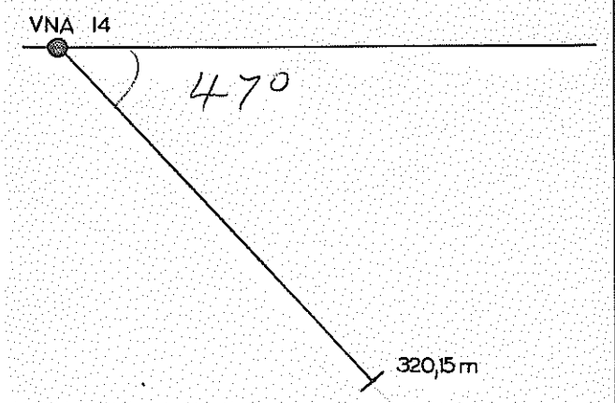

SECTION OF HOLE

Scale 1:5 000

X = 2480 825 m
Y = - 33200 m
E = 683 m
elev. unc. = 10 m

STARTED 21st September 1976

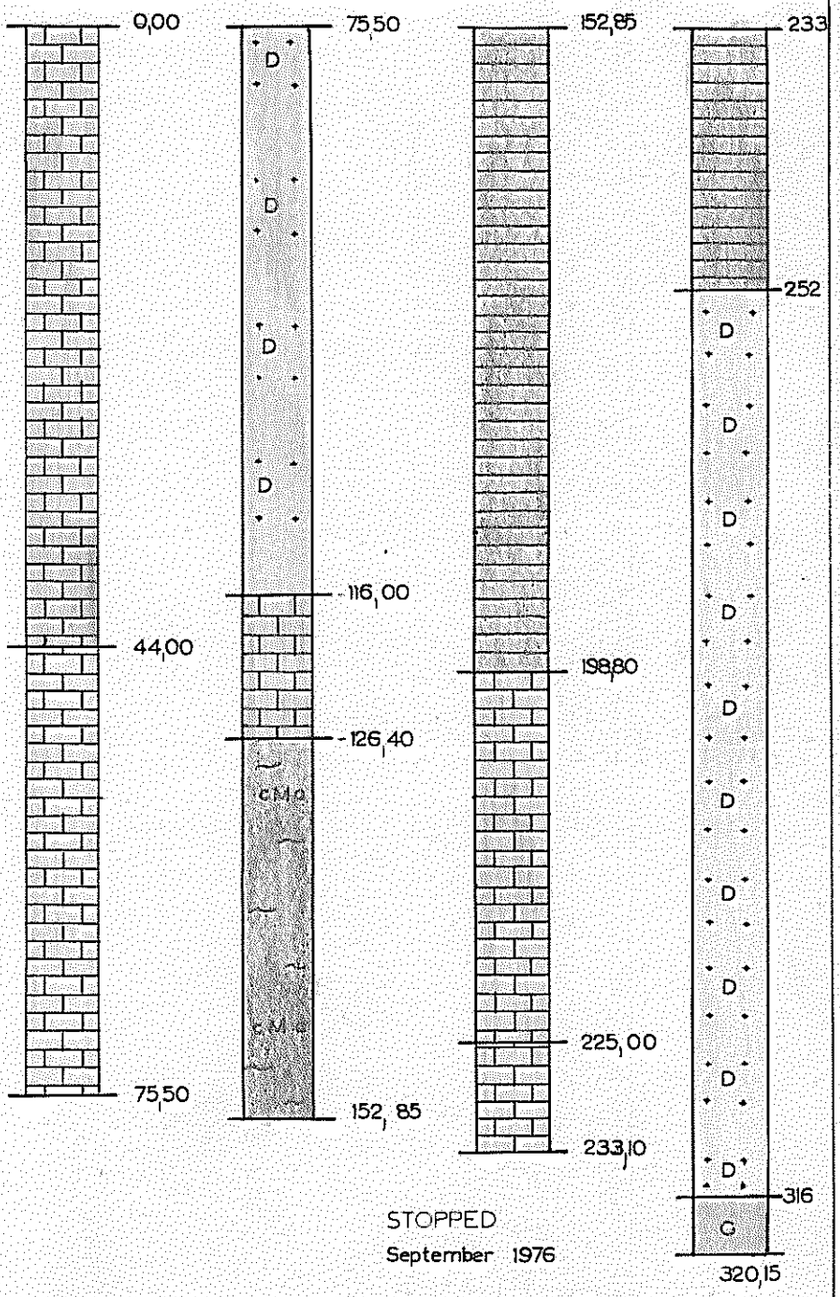

STOPPED
September 1976

0,88% Cu over 11 m
from 233 - 244 m

LEGEND

- Marble
- Limestone
- Dolerite
- Argillite
- Gneiss

SIGNATURE L. G. Read

DATE 4 January 1977

ATC GEOLOGICAL DEPT JUNE 1976

VCP 24

DETAIL SECTION OF BOREHOLE VNA 15

ID=2000179

SATURN MINING & PROSPECTING

SAG 9000 4289

FARM VENETIA 103 MS 2229AD ✓

DISTRICT ~~S~~ OUTPANSBERG ✓

Scale 1:500

STARTED 17th MARCH 1977

B27204

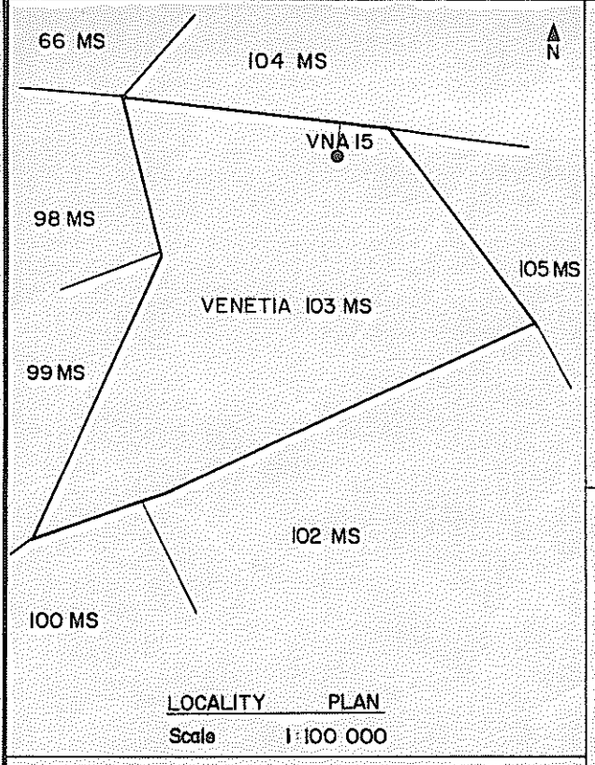

LOCALITY PLAN

Scale 1:100 000

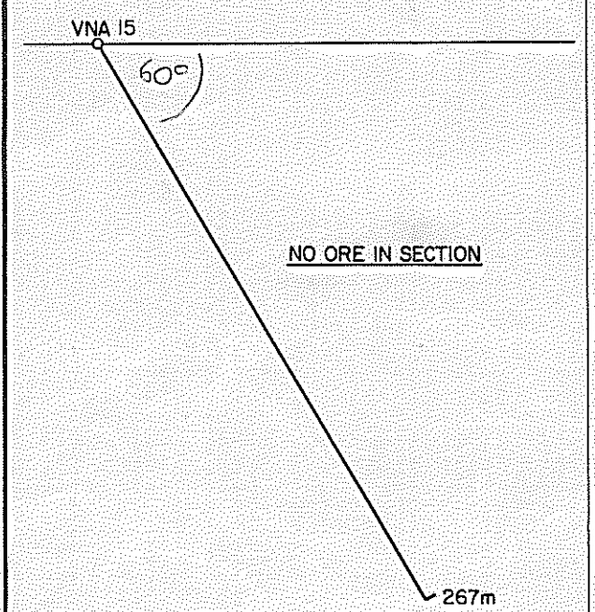

SECTION OF HOLE

Scale 3 000

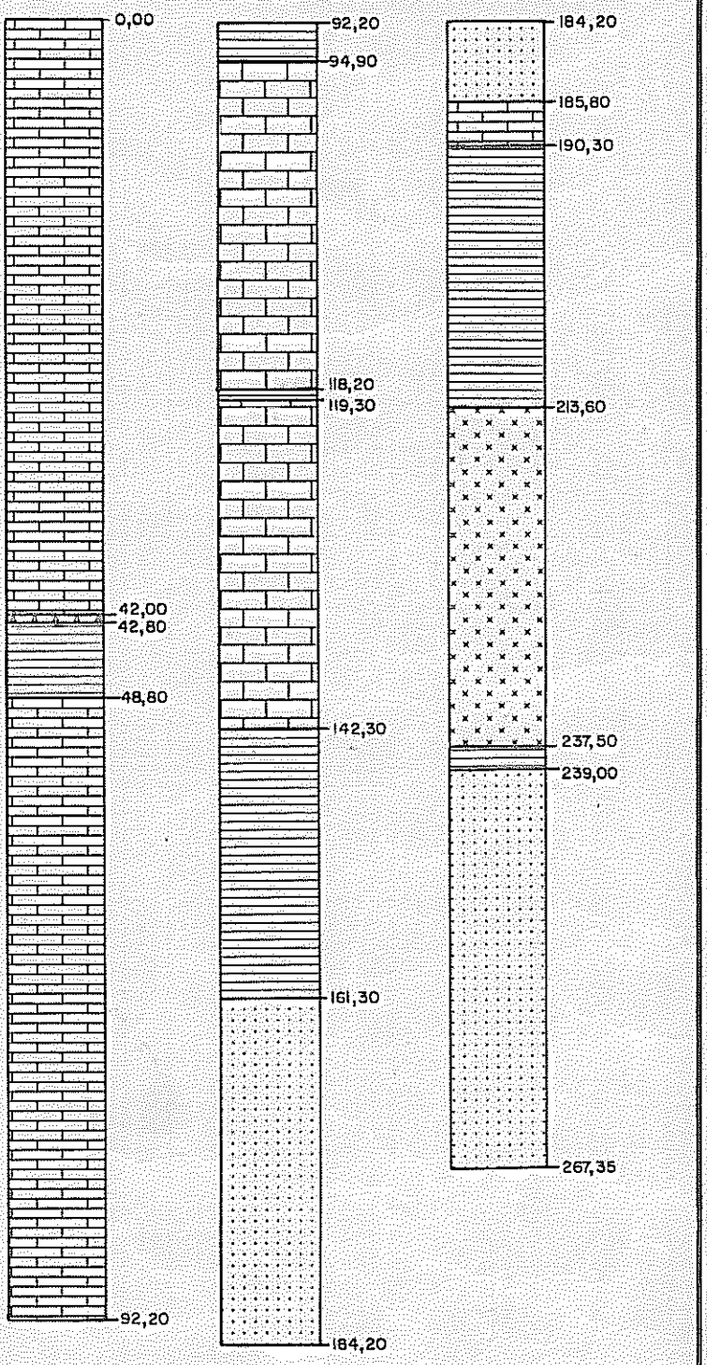

LEGEND

- MARBLE
- KIMBERLITE
- ARGILLITE
- LIMESTONE
- BASIC INTRUSIVE
- QUARTZITE

x = 2480 720m
y = - 32 850m
E = 666m

elev. unc. = 10m

SIGNATURE

DATE 3/7/79